



**US Army Corps  
of Engineers** ®  
Fort Worth District

# Public Notice

Section 408 Request ID #: 408-SWF-2024-0024

Date issued: April 3, 2025

Close of comment period: May 3, 2025

USACE Point of Contact: Jason Story

## **REQUEST TO ALTER A U.S. ARMY CORPS OF ENGINEERS FEDERALLY AUTHORIZED CIVIL WORKS PROJECT UNDER 33 USC 408 (SECTION 408)**

**TITLE:** Section 408 Request # 408-SWF-2024-0024, SAWS 2021 CMOM Package 6 – Site 8 Buckberry, Alazan Creek

**SUBJECT:** Request for a Section 408 permission to alter the San Antonio Channel Improvement Project, U.S. Army Corps of Engineers (USACE) federally authorized Civil Works project. Written comments are being solicited from anyone having an interest in this proposed alteration. Comments will become part of the USACE administrative record and will be considered in determining whether to approve the proposed alteration. Comments supporting, opposing, or identifying concerns that may be considered by the USACE in its decision process are welcome. Issuance of this notice does not imply USACE endorsement of the proposed alteration as described.

**REQUESTER:** San Antonio Water System (SAWS)

**LOCATION:** Between San Fernando Street and Guadalupe Street in San Antonio, Texas

**NON-FEDERAL SPONSOR:** San Antonio River Authority

**LOCATION MAP(S)/DRAWING(S):** Attached figures

**DESCRIPTION OF THE PROPOSED ALTERATION:** This is part of the SAWS Sanitary Sewer Overflow and Reduction Program to rehabilitate the wastewater collection system and reduce sanitary sewer overflows. The project is to comply with the U.S. Environmental Protection Agency Consent Decree requirements for the Capacity, Management, Operations, and Maintenance (CMOM) Program. The Proposed construction at Site 8 (Buckberry) includes pipe bursting approximately 800 linear feet of an existing 8-inch sanitary sewer main with reconnection of services by open cut excavation, including manhole rehabilitation, hydromulching of disturbed ground and bypass pumping activity in the City of San Antonio, along the Alazan Creek, between San Fernando Street and Guadalupe Street. Site 8 consists of real property

associated with the San Antonio Channel Improvement Project and the Westside Creeks Ecosystem Restoration Project.

**REGULATORY AUTHORITY:** This request will be reviewed pursuant to Section 14 of the Rivers and Harbors Act of 1899 (33 USC 408). A requester has the responsibility to acquire other authorizations required by federal, state, and local laws or regulations, including any required permits from the USACE Regulatory Program. An approval under Section 408 does not grant any property rights or exclusive privileges nor does it authorize any injury to the property or rights of others.

**EVALUATION:** The decision whether to grant the request for the alteration under Section 408 is based on several factors which are outlined in Engineer Circular 1165-2-220. The benefits which reasonably may be expected to accrue from the proposed alteration must be balanced against its reasonably foreseeable detriments. Review of the proposed alteration will be reviewed by a USACE technical review team considering the following factors:

**1. *Impacts to the Usefulness of the USACE Project Determination.*** The USACE technical review team will determine if the proposed alteration would limit the ability of the federally authorized project to function as authorized, or would compromise or change any authorized project conditions, purposes, or outputs.

**2. *Injurious to the Public Interest Determination.*** The USACE technical review team will determine the probable impacts of the proposed alteration, including cumulative impacts, on the public interest. Factors that may be relevant to the public interest may include, but are not limited to, such things as conservation, economic development, historic properties, cultural resources, environmental impacts, water supply, water quality, flood hazards, floodplains, residual risk, induced damages, navigation, shore erosion or accretion, and recreation.

**3. *Environmental Compliance.*** The USACE technical review team will determine if the Section 408 request is in compliance with the National Environmental Policy Act (NEPA) and other applicable federal environmental and cultural resources compliance requirements.

**STATUS OF REVIEW:** The USACE technical review team has determined the following based on the Section 408 request submittal.

**1. *Impacts to the Usefulness of the USACE Project.*** The USACE technical review team has reviewed the proposed alteration for impacts to the USACE project and initial review indicates there would be no adverse hydrologic and hydraulic impacts resulting from the proposed alteration. No levees are affected by the proposed alteration.

**2. Threatened and Endangered species.** The USACE technical review team has reviewed an official list of species protected under the Endangered Species Act and initial review indicates the proposed alteration would have no effect to species listed by the United States Fish and Wildlife Service as threatened or endangered within the action area for the Section 408 jurisdiction.

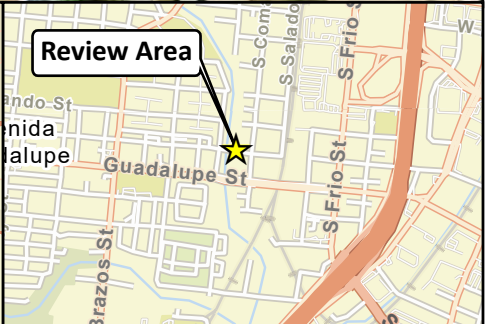
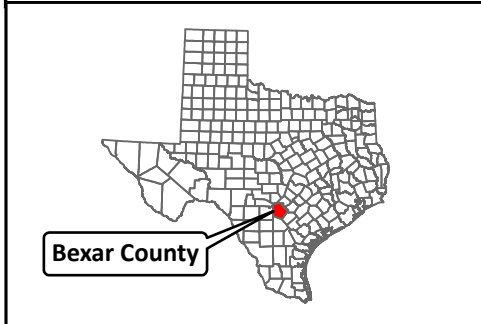
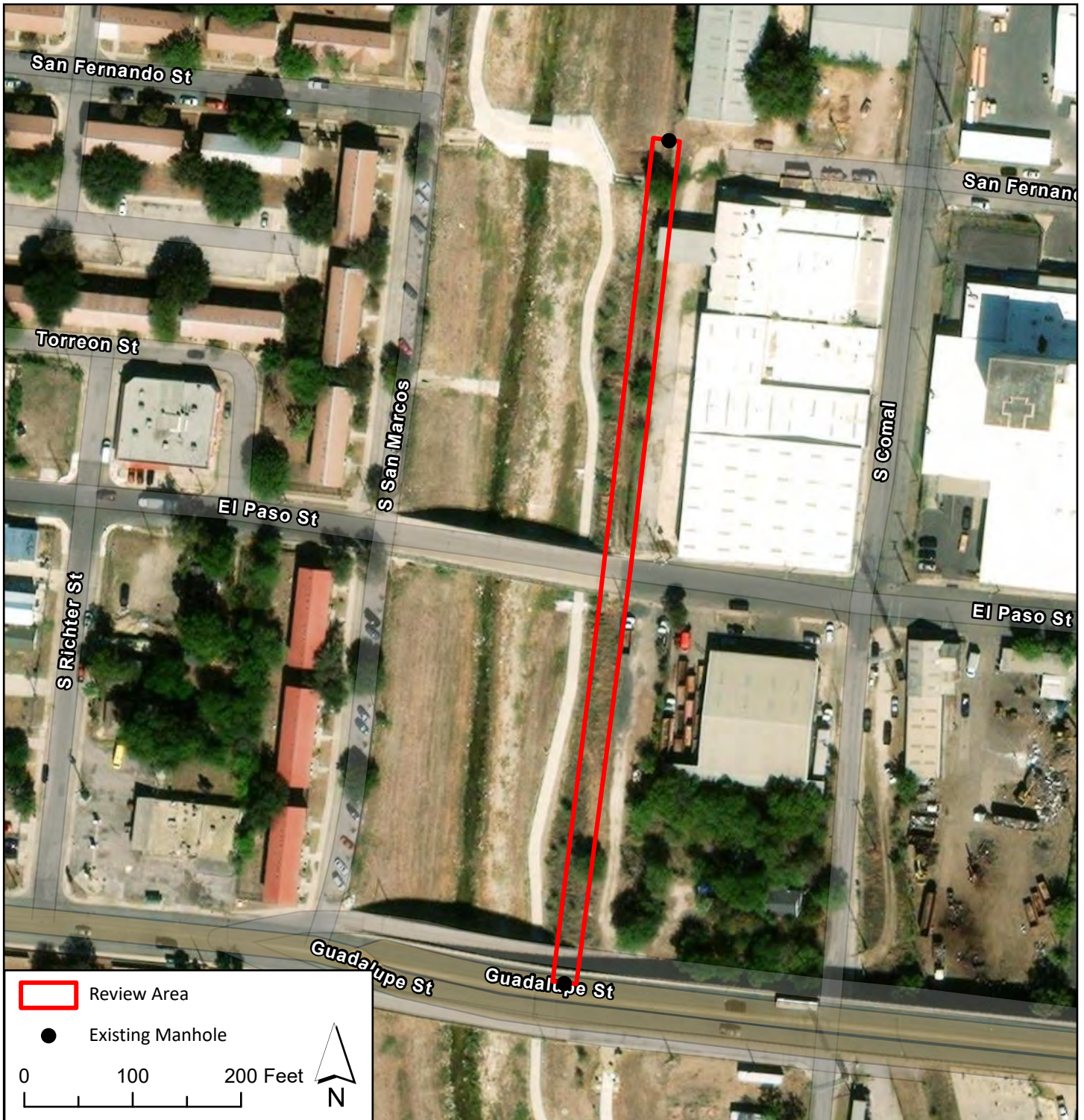
**3. Historic, Cultural, and Archaeological Resources.** The USACE has reviewed the proposed alteration for impacts to cultural resources, including a submittal provided by the applicant which included a detailed scope of work. The review concluded that there are no adverse effects to historic properties. The USACE consulted on this determination with the Texas State Historic Preservation Officer (SHPO) and appropriate federally recognized tribes. The SHPO concurred with these findings and no responses were received from Tribal Nations.

**SOLICITATION OF COMMENTS:** The USACE is soliciting comments from the public, federal, state, and local agencies and officials, federally recognized tribes, and other interested parties to consider and evaluate the impacts of the proposed alteration.

Materials submitted as part of the Section 408 request become part of the public record and are available to the public under the Freedom of Information Act (FOIA). Individuals may submit a written request to obtain materials under FOIA or make an appointment to view the project file at the Fort Worth District, U.S. Army Corps of Engineers, Office of Counsel.

Comments received will be considered by the USACE to determine whether to issue, modify, condition, or deny a permission for this proposed alteration. It is presumed that all parties receiving this notice will wish to respond to this public notice, therefore, a lack of response will be interpreted as meaning that there is no objection to the proposed alteration as described herein.

**CLOSE OF COMMENT PERIOD:** Written comments on the proposed alteration must reach this office on or before the close of the comment period. Comments must reference the Section 408 Request ID # and project name. Submit comments and requests for additional information to [CESWF-408@usace.army.mil](mailto:CESWF-408@usace.army.mil). Telephone inquiries may be directed to Mr. Jason Story, Section 408 Coordinator at (817) 886-1852. Please note that names and addresses of those who submit comments in response to this public notice may be made publicly available. For more information on Section 408, visit the Fort Worth District Section 408 webpage at <https://www.swf.usace.army.mil/Missions/Section-408/>.



SOURCE:  
 1) World Imagery: Maxar, Microsoft  
 World Street Map: Texas Parks & Wildlife, CONANP, Esri, TomTom, Garmin, Foursquare, SafeGraph,

**PROJECT LOCATION MAP** **FIGURE**

Site No. 8 - Buckberry  
 COMPKEY - 981068, 981081  
 San Antonio, Bexar County, Texas