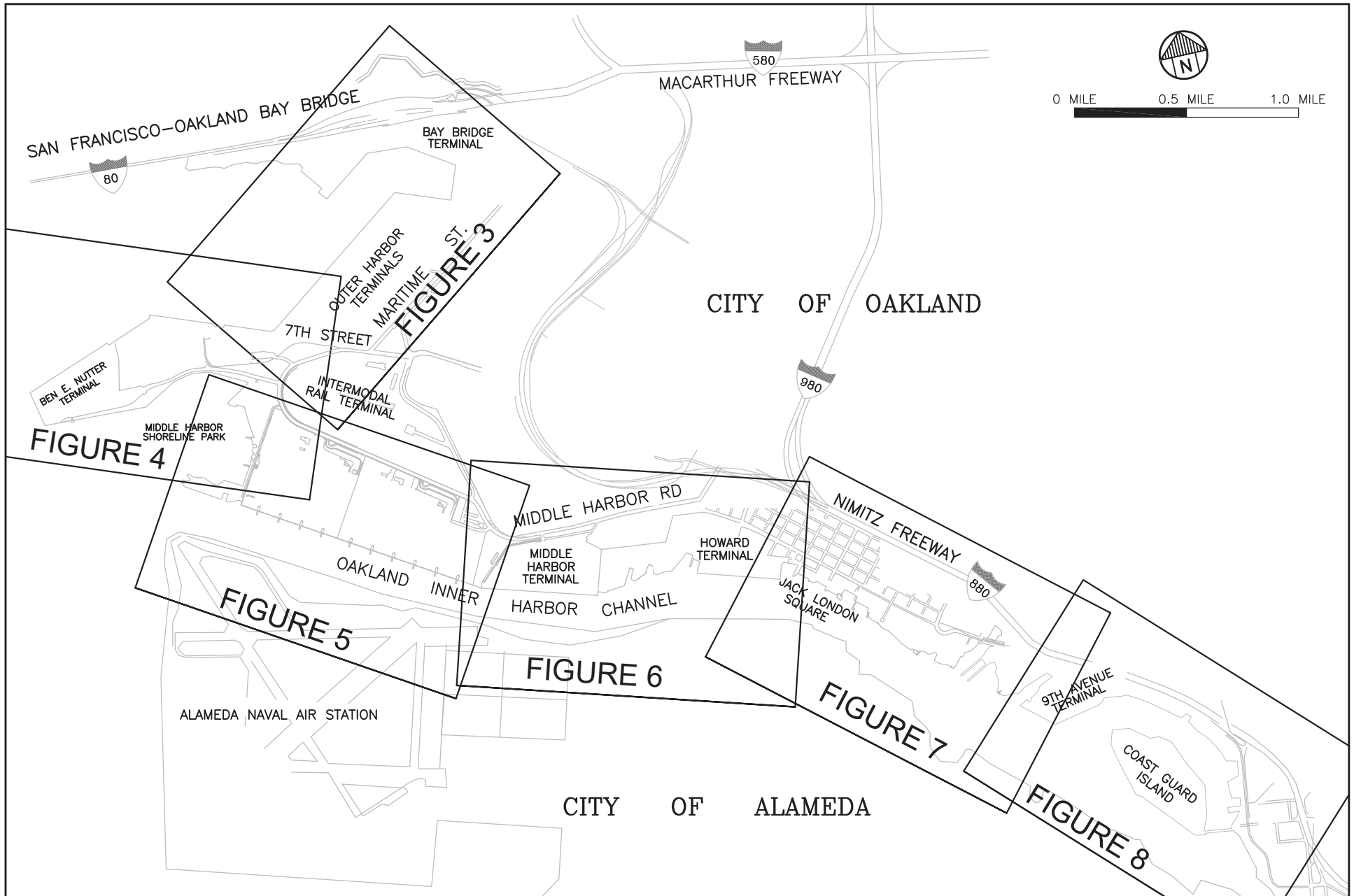


Port of Oakland, Berth & Marina Maintenance Dredging 2018-2027

Figure 1: Vicinity Map



ATTACHMENT D: MAPS AND DRAWINGS

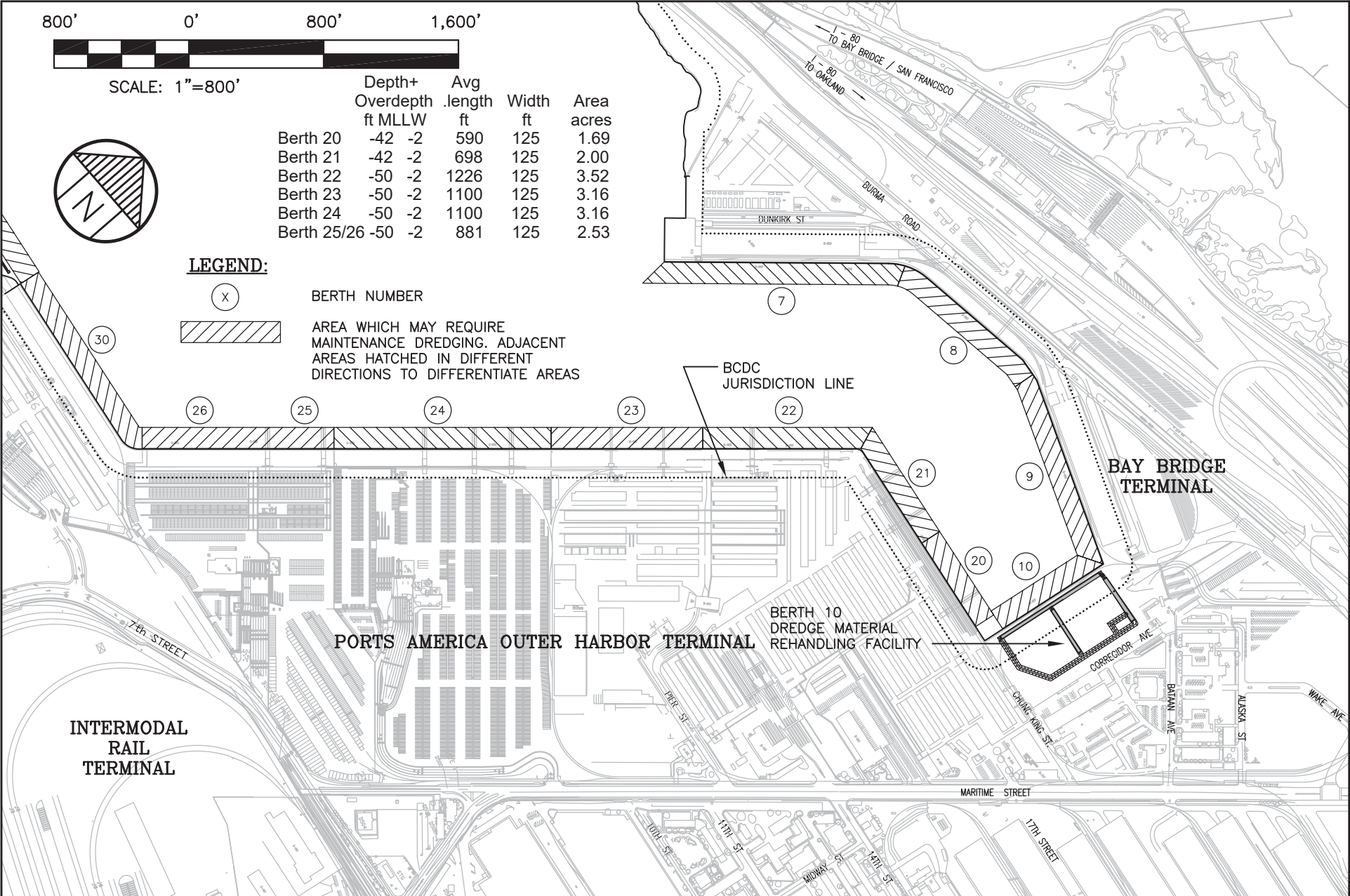
**PORT OF OAKLAND**  
 530 WATER ST. OAKLAND, CALIFORNIA

**CONSOLIDATED DREDGING-DREDGED MATERIAL REUSE/DISPOSAL APPLICATION**

Figure 2 - Plan View: Location Sheet  
 Port of Oakland Berth & Marina Maintenance Dredging 2018-2027

ALL PROPOSED WORK IS WITHIN THE CITY OF OAKLAND AND THE COUNTY OF ALAMEDA

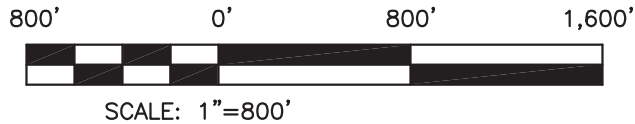
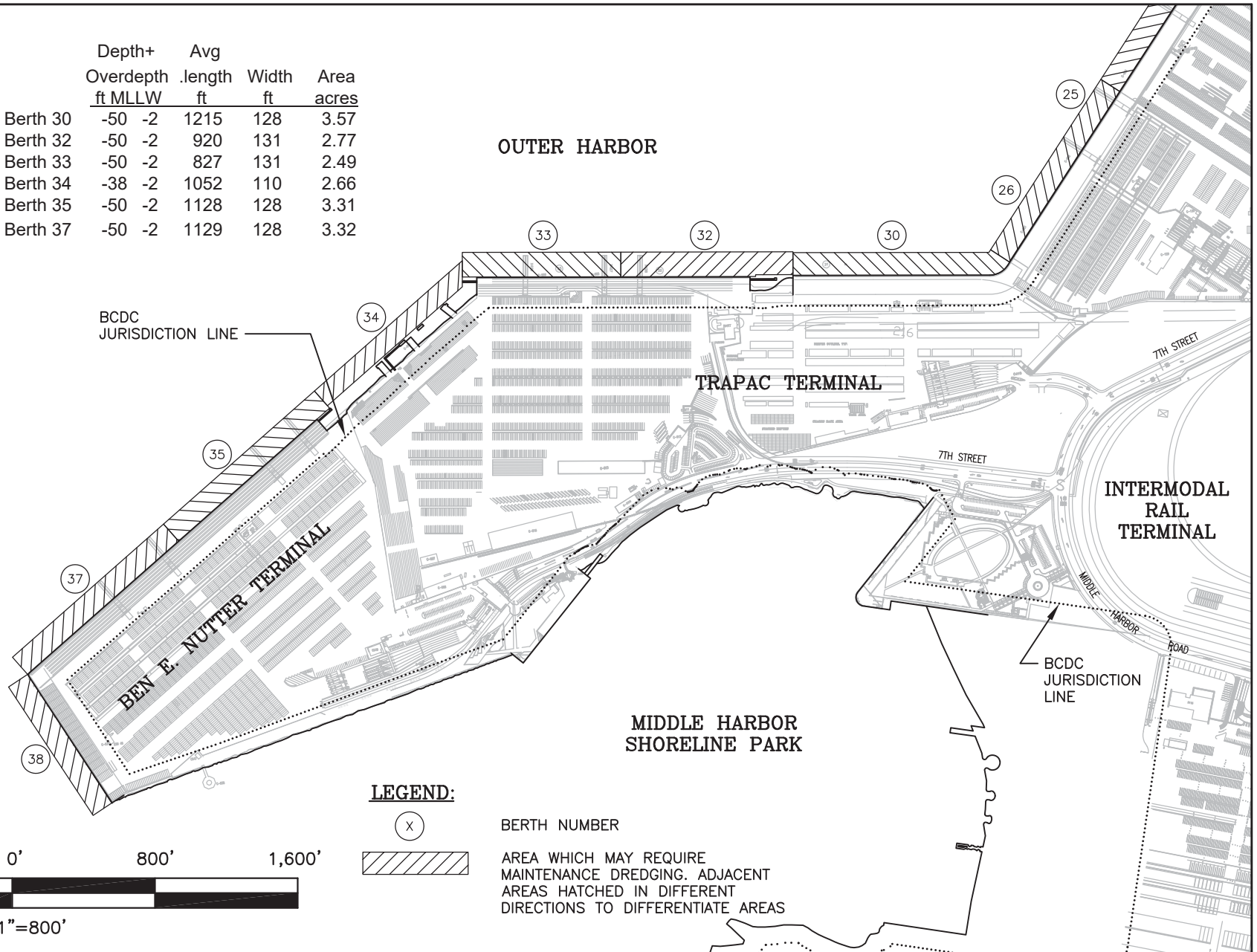
DRAWING PREPARED BY T. CHU  
 DATE: 2/6/14 SCALE: AS SHOWN

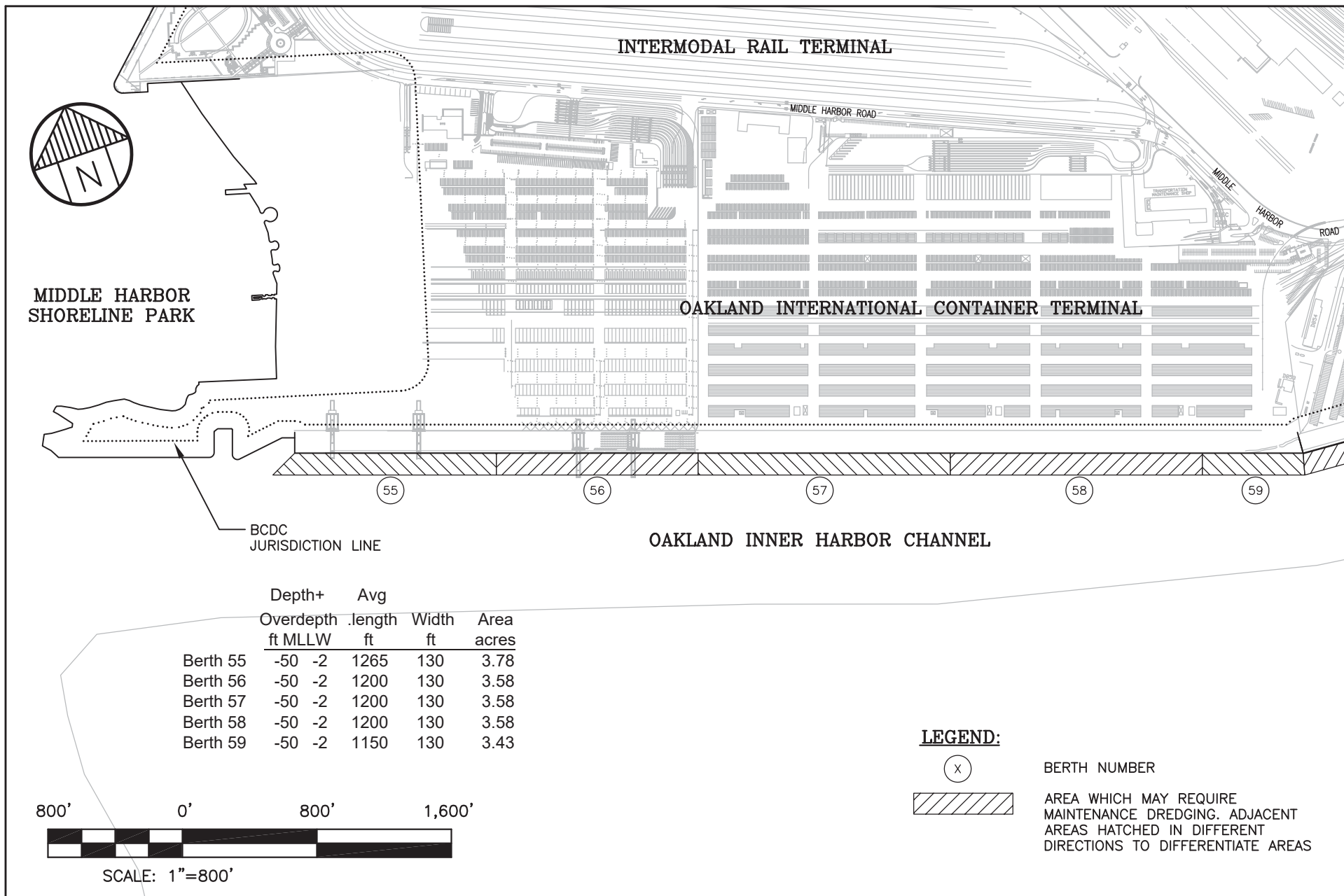


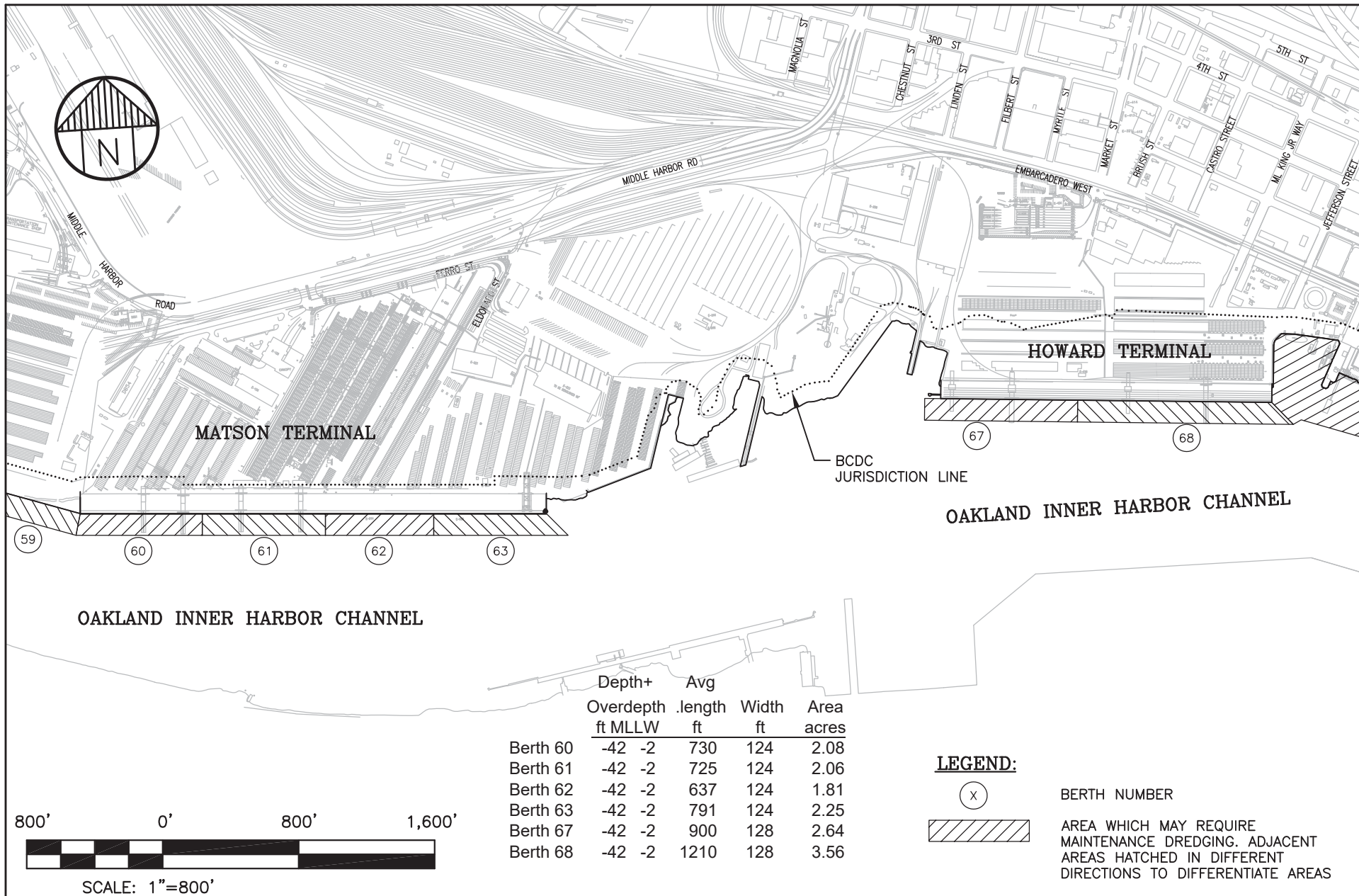
ATTACHMENT D: MAPS AND DRAWINGS

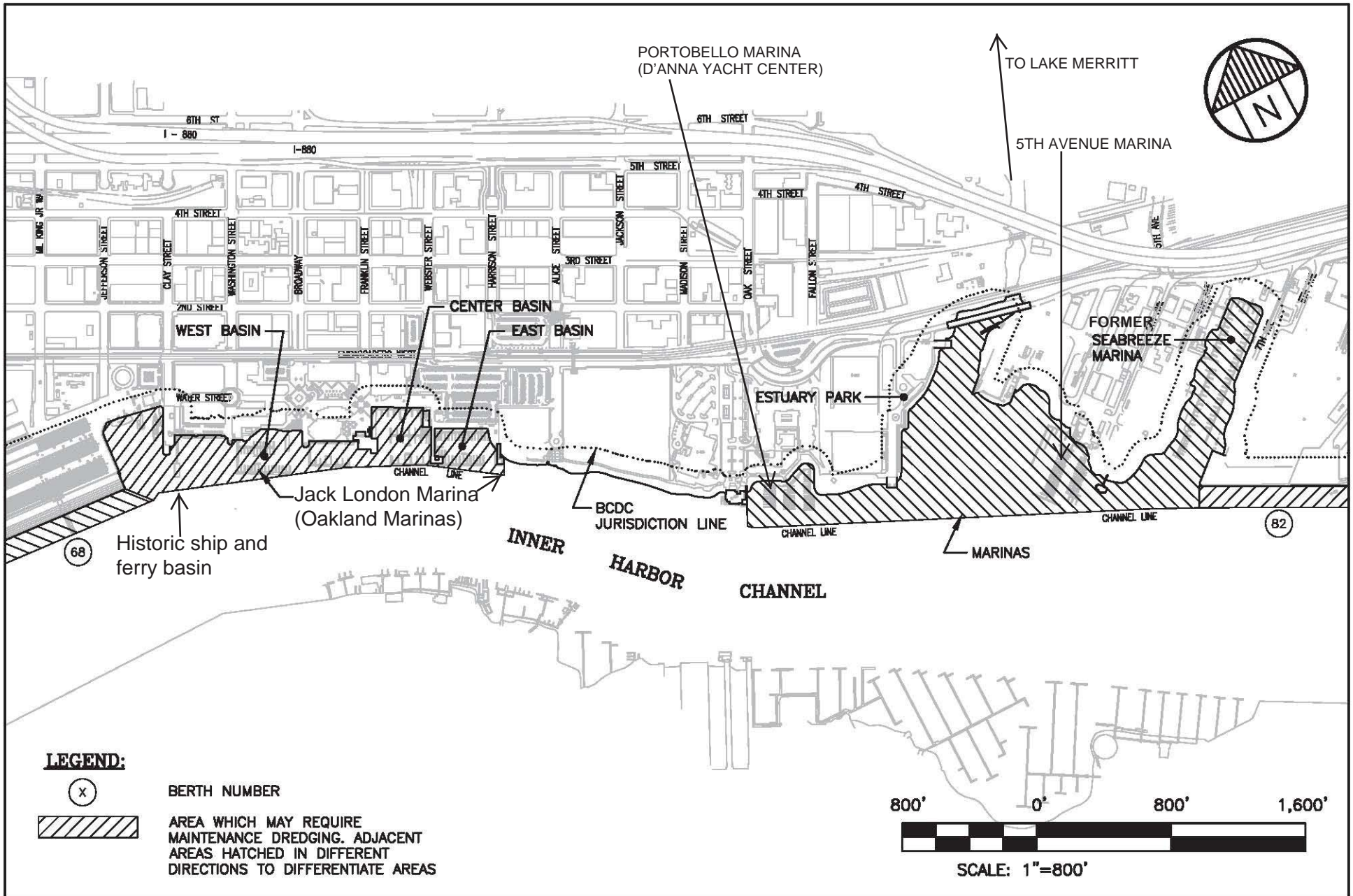


	Depth+	Avg			
	Overdepth	.length	Width	Area	
	ft MLLW	ft	ft	acres	
Berth 30	-50 -2	1215	128	3.57	
Berth 32	-50 -2	920	131	2.77	
Berth 33	-50 -2	827	131	2.49	
Berth 34	-38 -2	1052	110	2.66	
Berth 35	-50 -2	1128	128	3.31	
Berth 37	-50 -2	1129	128	3.32	

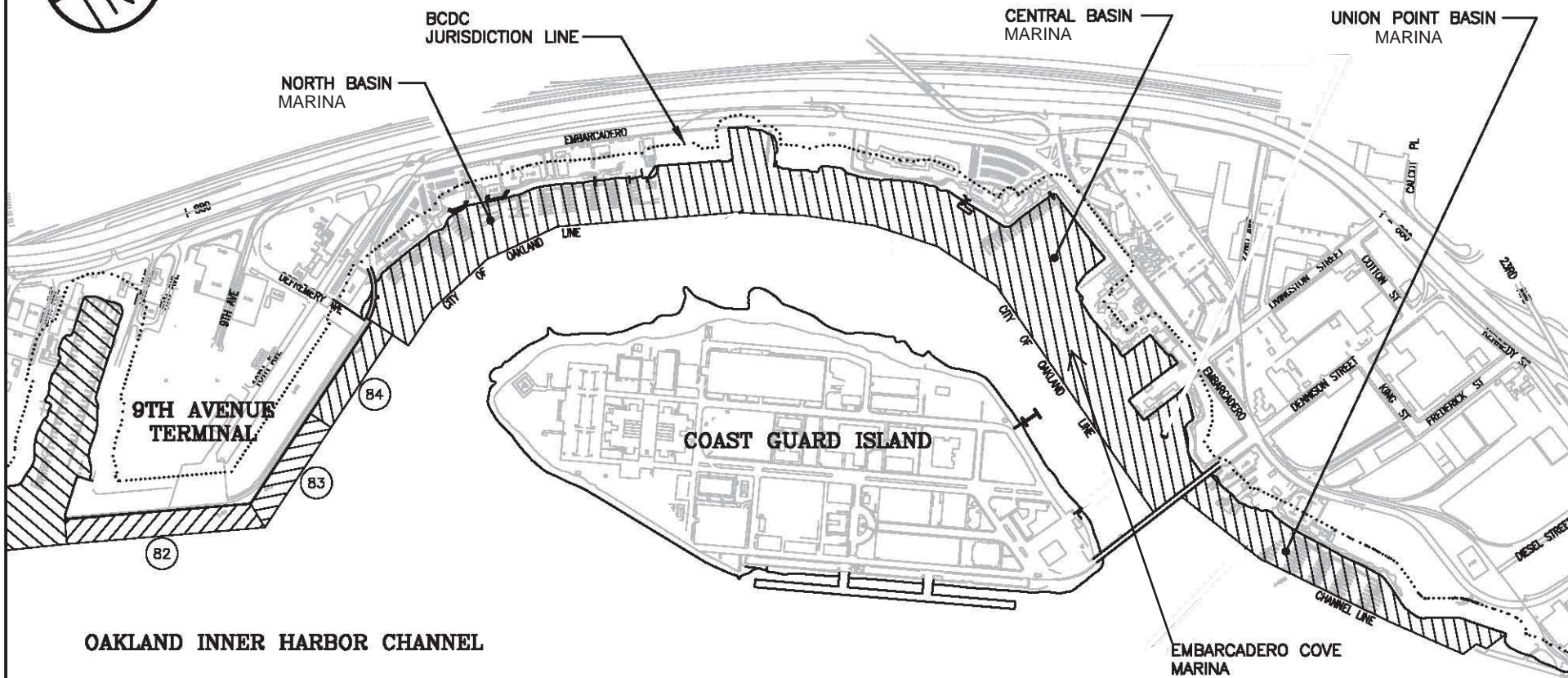








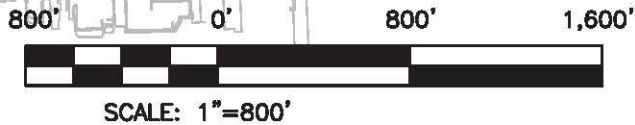
ATTACHMENT D: MAPS AND DRAWINGS



OAKLAND INNER HARBOR CHANNEL

**LEGEND:**

- (X) BERTH NUMBER
- AREA WHICH MAY REQUIRE MAINTENANCE DREDGING. ADJACENT AREAS HATCHED IN DIFFERENT DIRECTIONS TO DIFFERENTIATE AREAS



**PORT OF OAKLAND**  
 530 WATER ST. OAKLAND, CALIFORNIA

**CONSOLIDATED DREDGING—DREDGED MATERIAL REUSE/DISPOSAL APPLICATION**

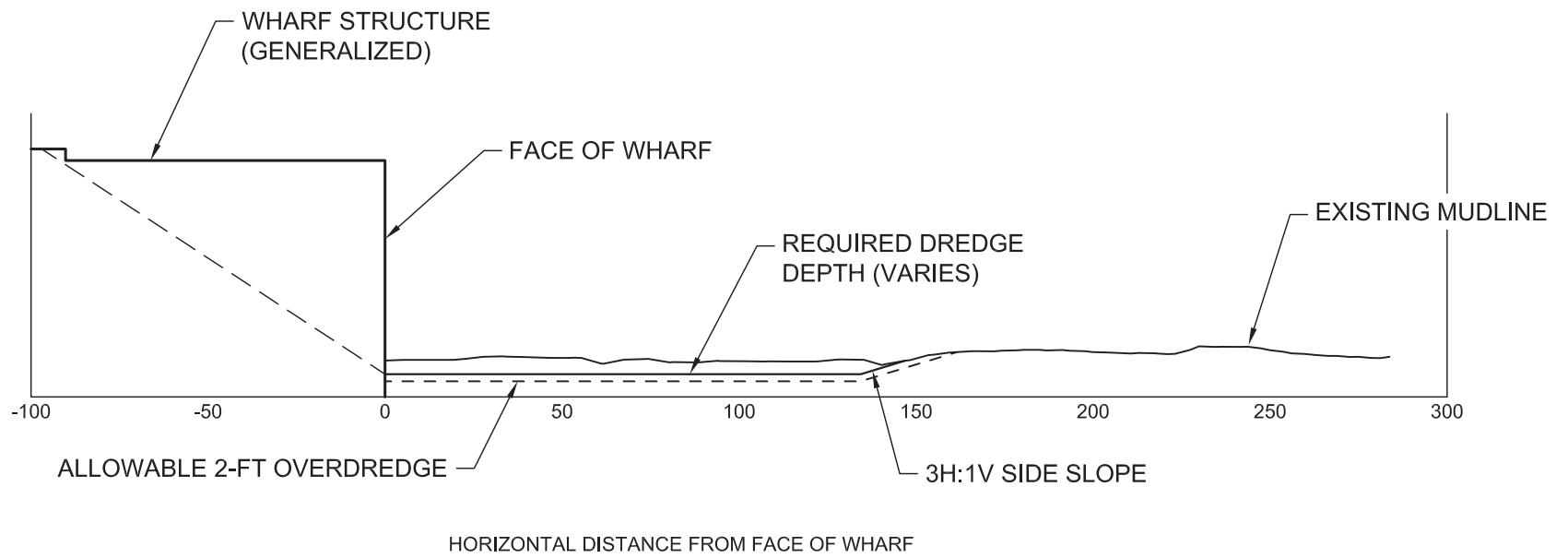
**Figure 8- Plan View: Marinas, 9th Av to Embarcadero Cove Berth & Marina Maintenance Dredging 2018-2027**

ALL PROPOSED WORK IS WITHIN THE CITY OF OAKLAND AND THE COUNTY OF ALAMEDA

DRAWING PREPARED BY T. CHU  
 DATE: 2/6/14 SCALE: AS SHOWN

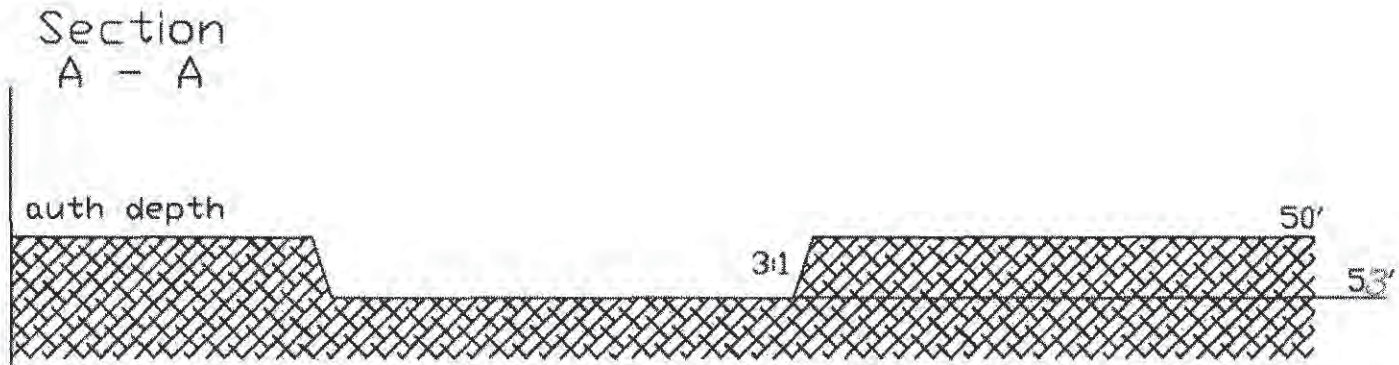
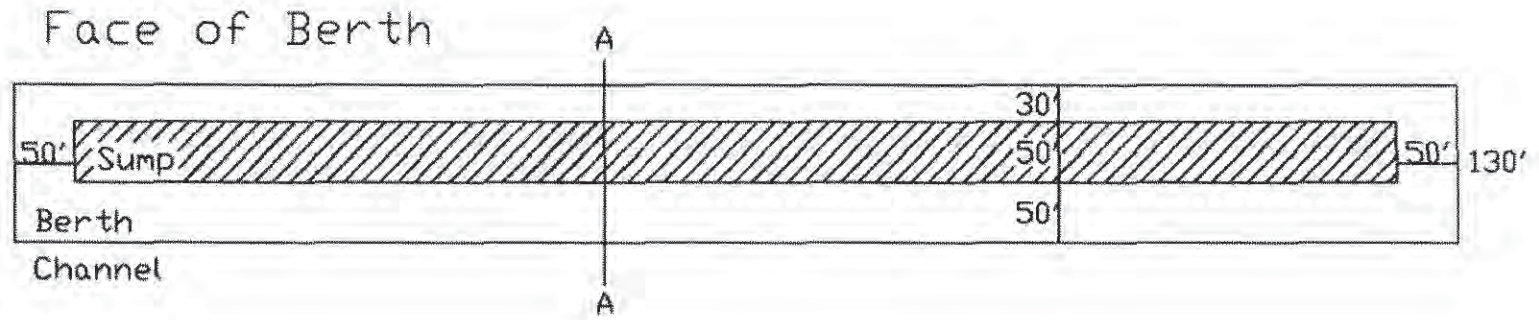


K:\Jobs\050313-PORT\_OF\_OAKLAND\05031301\05031301-008.DWG F9  
Apr 18, 2008 12:36pm heriksen



ATTACHMENT D: MAPS AND DRAWINGS

Apr 18, 2008 8:42am heniksen K:\Jobs\050313-PORT\_OF\_OAKLAND\05031301\05031301-010.DWG F10



ATTACHMENT D: MAPS AND DRAWINGS



CONSOLIDATED DREDGING-DREDGED MATERIAL  
REUSE/DISPOSAL APPLICATION

Figure 10 – Advance Maintenance Trench Configuration  
Berth & Marina Maintenance Dredging 2018-2027