



India Basin Shoreline Park









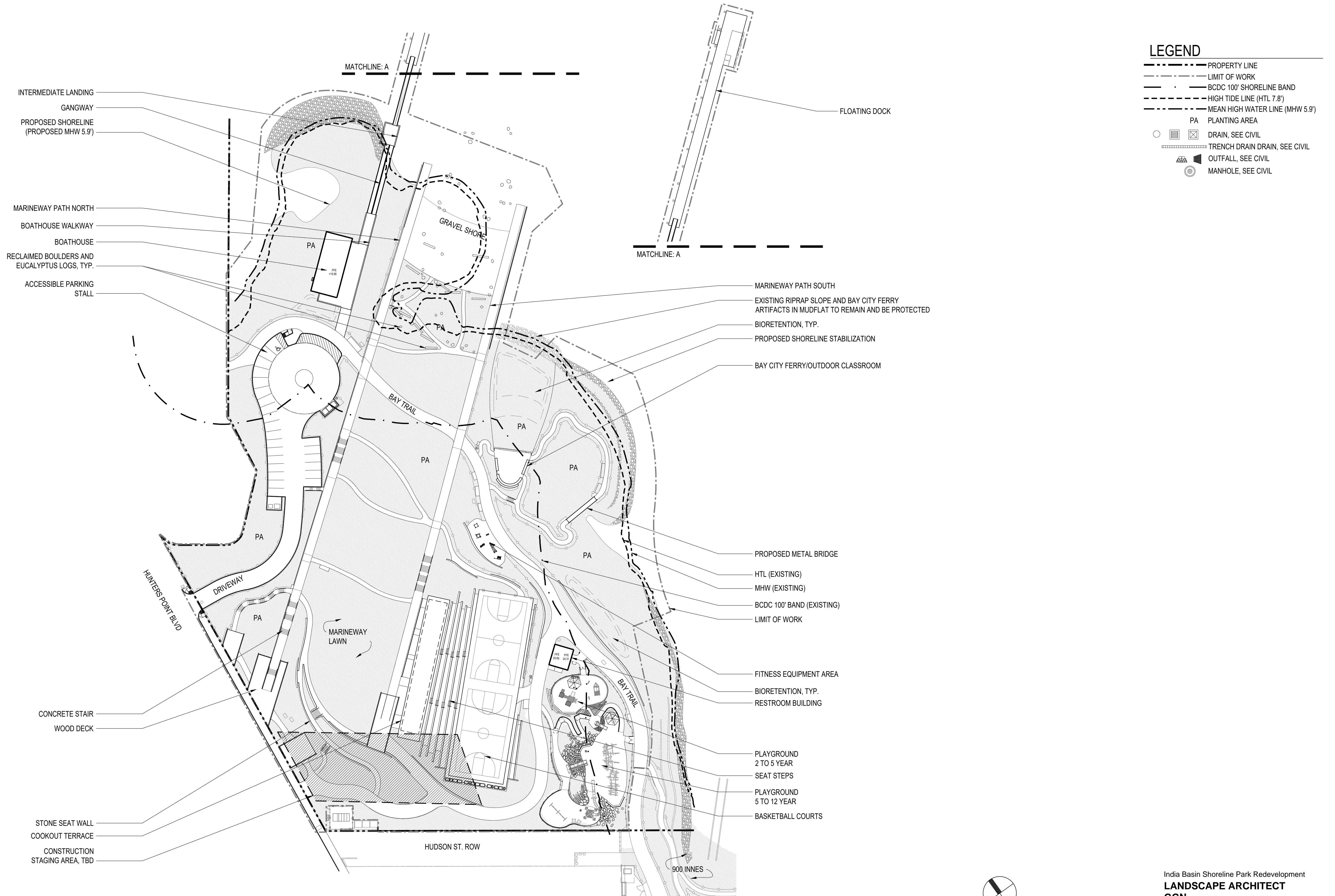
Boathouse



Restroom

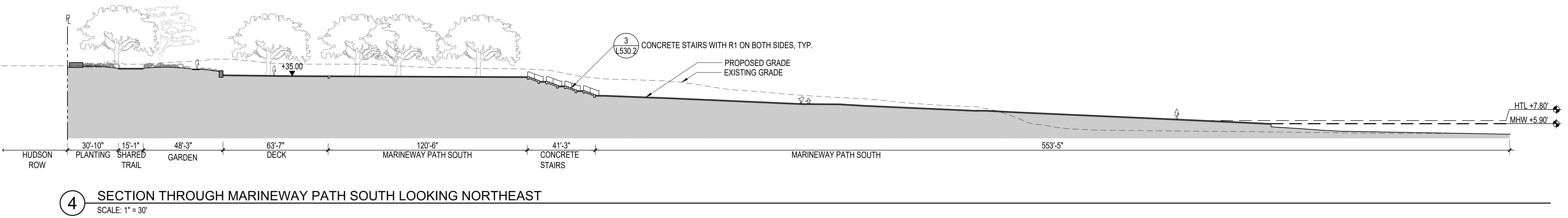


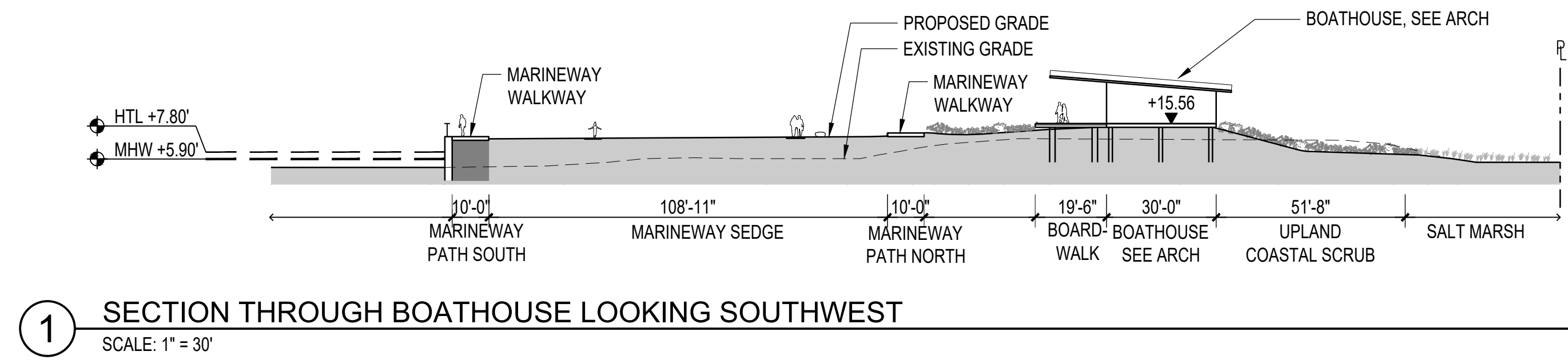
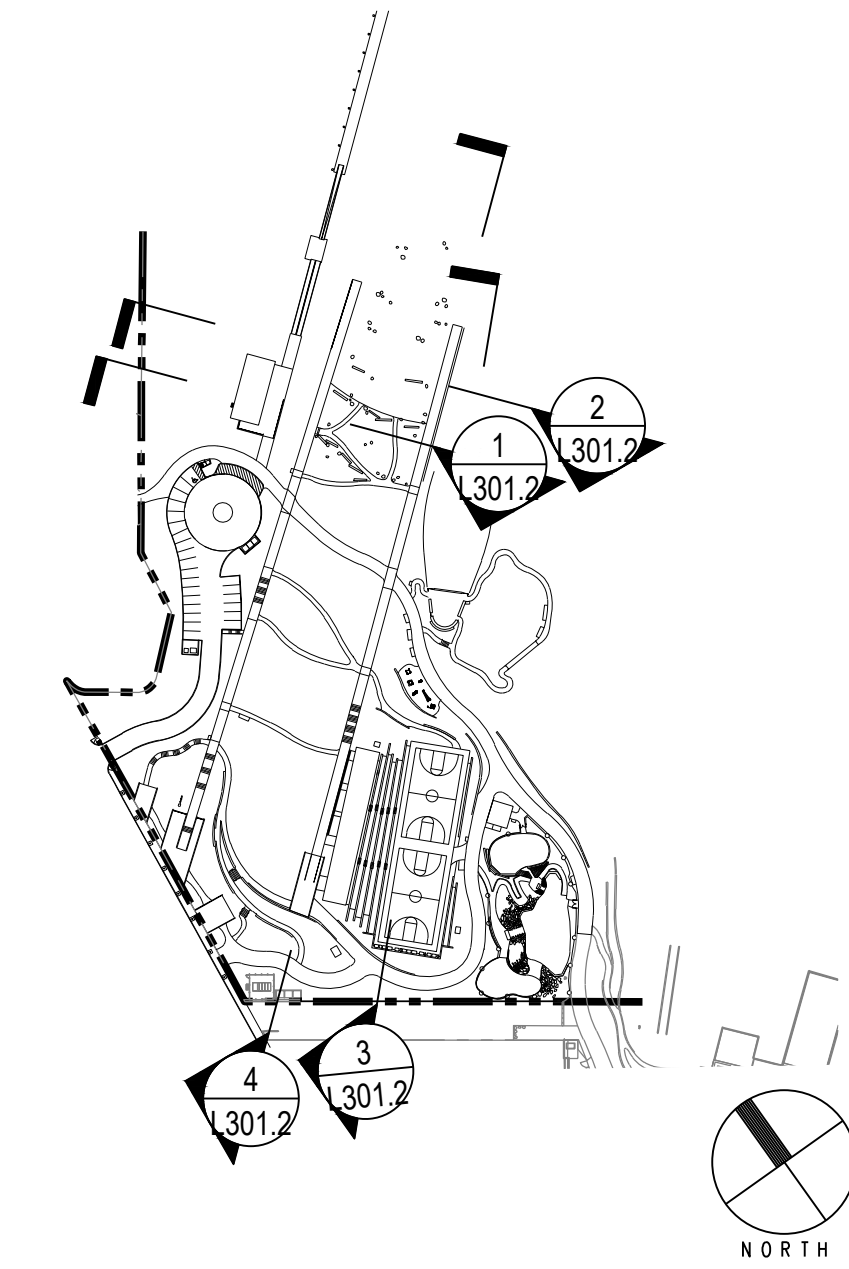
- 1 Hunters Point Decks
- 2 Amphitheater Grove
- 3 Marineway Lawn
- 4 Cookout Terrace
- 5 Basketball Courts
- 6 Playground
- 7 Fitness Area
- 8 Bay City Ferry/Outdoor Classroom
- 9 Gravel Shore
- 10 Parking
- 11 Boathouse
- 12 Recreational Pier + Floating Dock

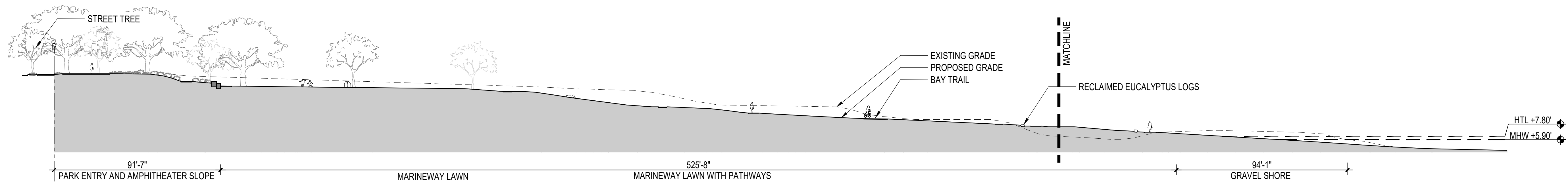
-  Picnic or Gathering Area
-  Restroom
-  Bay Trail
-  Bike Path (Class 1)
-  Existing MHW Line
-  BCDC 100' Shoreline Band



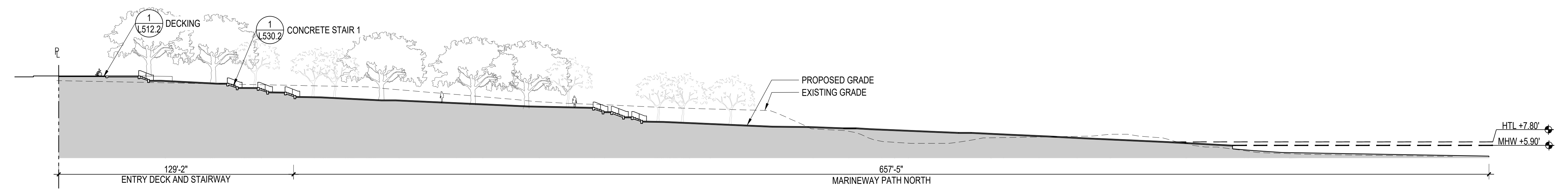
India Basin Shoreline Park Redevelopment
LANDSCAPE ARCHITECT
GGN

Figure 4 – Overall Site Plan

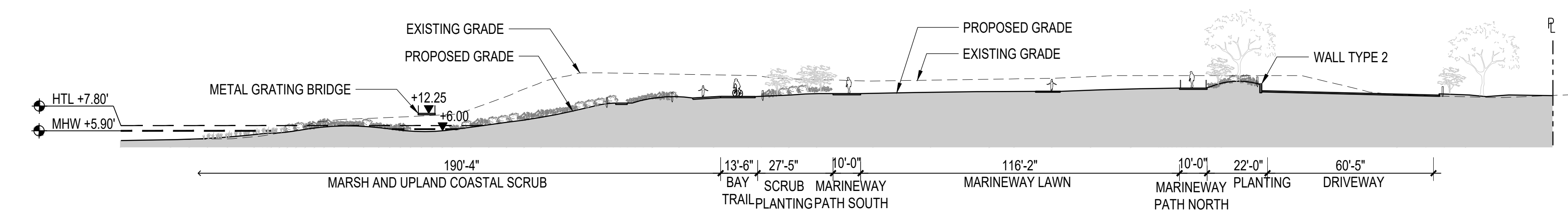




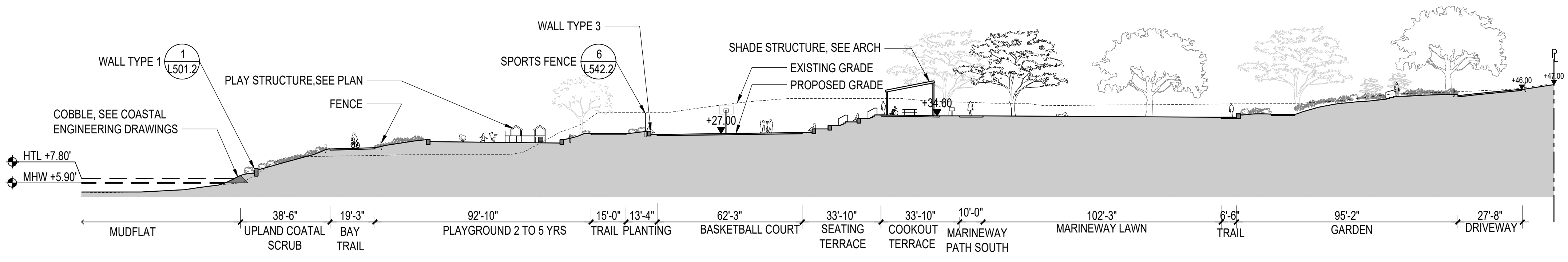
1 SECTION THROUGH MARINEWAY LAWN LOOKING NORTHWEST
SCALE: 1" = 30'



2 SECTION THROUGH MARINEWAY PATH NORTH LOOKING NORTHWEST
SCALE: 1" = 30'



3 SECTION THROUGH WETLAND
SCALE: 1" = 30'



4 SITE SECTION LOOKING SOUTHWEST
SCALE: 1" = 30'

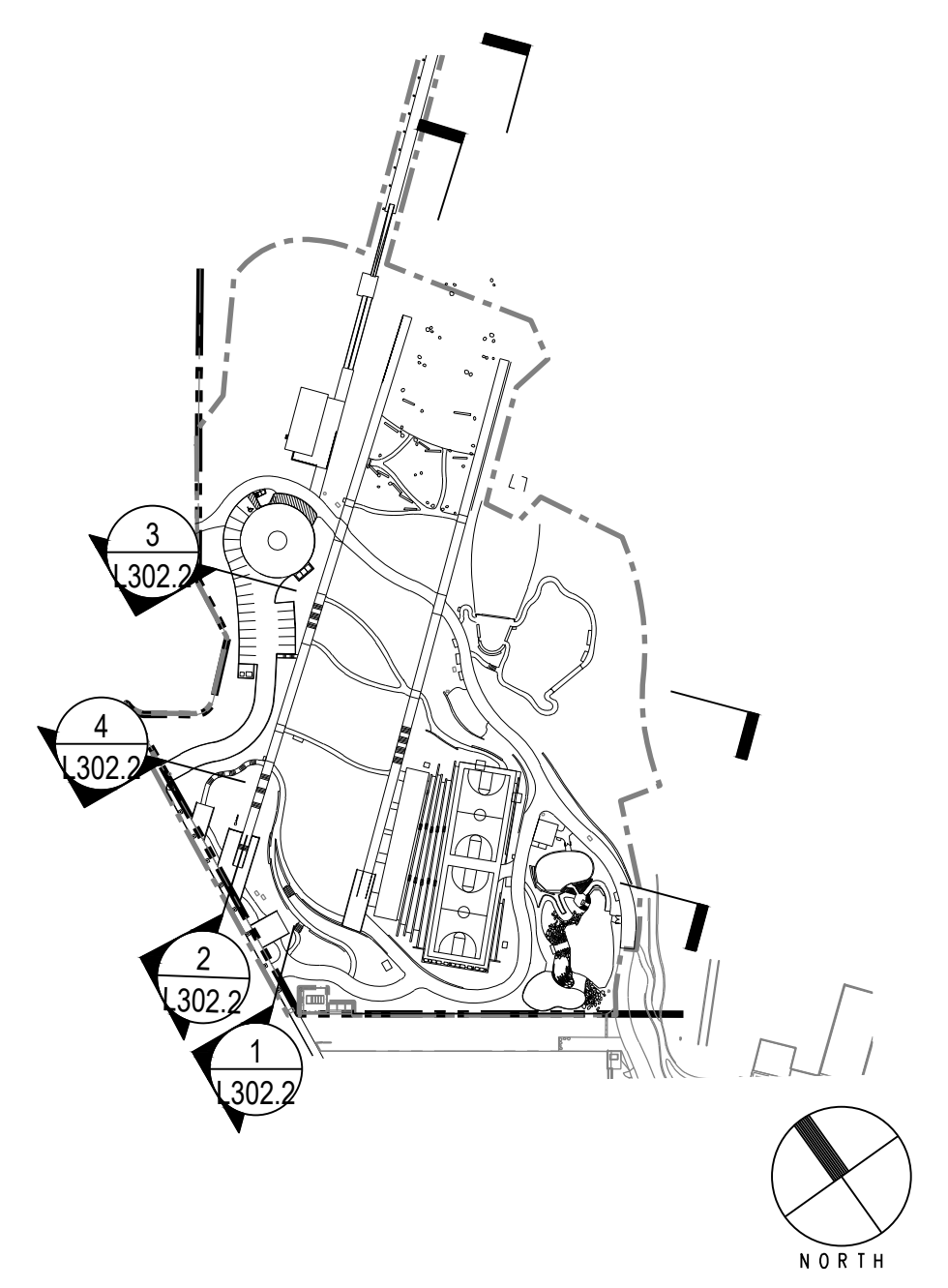


Figure 8b – Upland Sections (2)