



Navarro River Property
 30051 Navarro Ridge Rd, Albion CA 95410
 APN: 12608002, 12617001, 12617005,
 12618014
 Latitude: 39.19053024
 Longitude: -123.73013444

- Parcel Boundary (±41.67 Ac.)
- Bank Boundary (±40.37 Ac.)

Project limits are approximate. The parcel data information/property boundaries depicted on this map is for prospect assessment purposes only. It is not to be used as final boundaries.

Source:

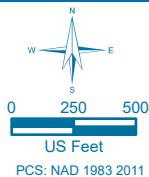


Figure 2a.
Navarro River Parcel
Parcel Boundary

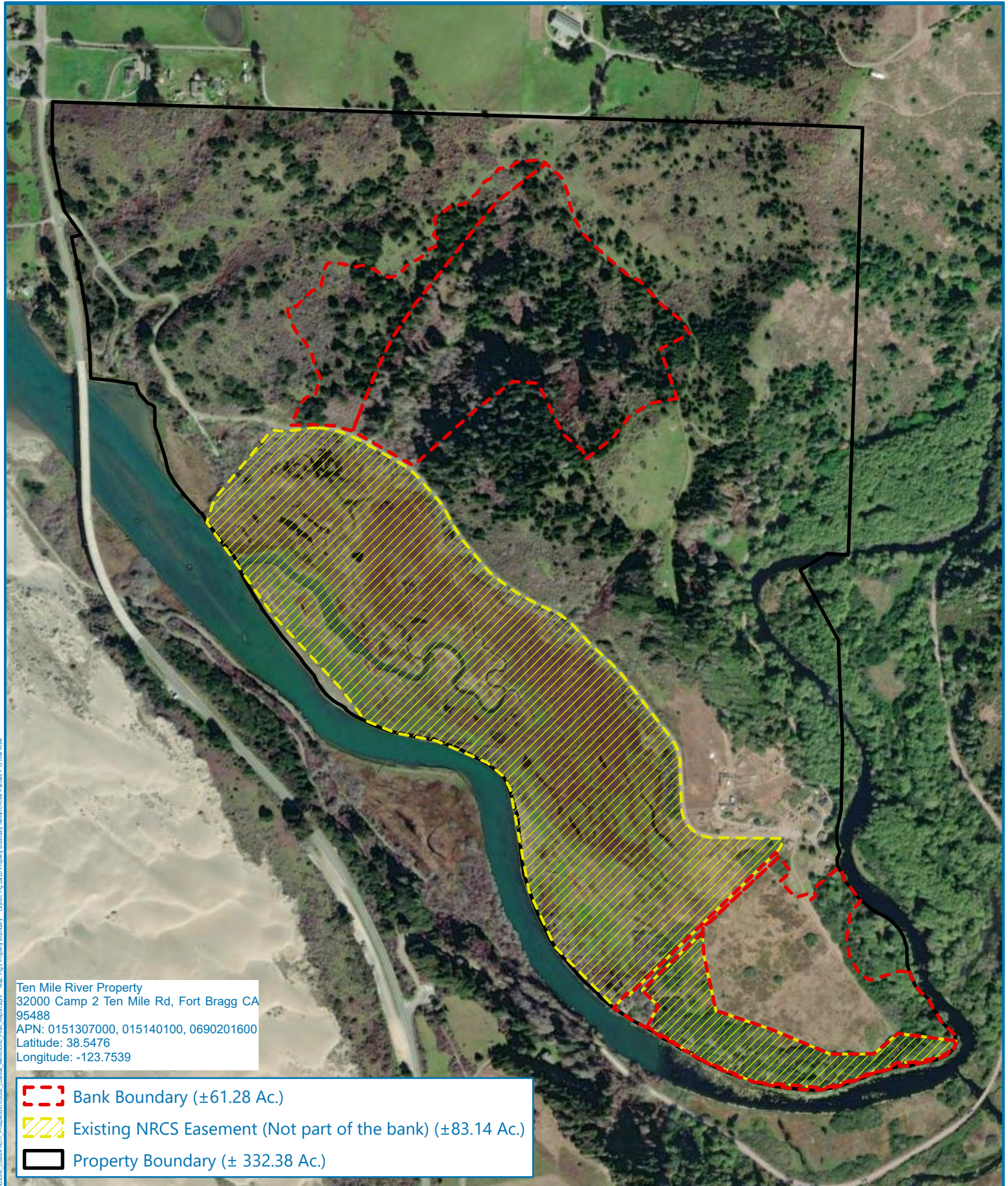
Mendocino Coast Mitigation Bank II
 Mendocino County, California

Date: 10/17/2023

Drawn by: smartinez

Checked by: AC





Ten Mile River Property
 32000 Camp 2 Ten Mile Rd, Fort Bragg CA
 95488
 APN: 0151307000, 015140100, 0690201600
 Latitude: 38.5476
 Longitude: -123.7539

- Bank Boundary (±61.28 Ac.)
- Existing NRCS Easement (Not part of the bank) (±83.14 Ac.)
- Property Boundary (± 332.38 Ac.)

Project limits are approximate. The parcel data information/property boundaries depicted on this map is for prospect assessment purposes only. It is not to be used as final boundaries.

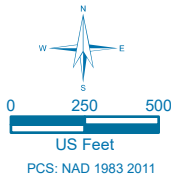


Figure 2b.
Ten Mile River Parcel
Parcel Boundary
 Mendocino Coast Mitigation Bank II
 Mendocino County, California

Date: 10/17/2023
Drawn by: smartinez
Checked by: AC

