


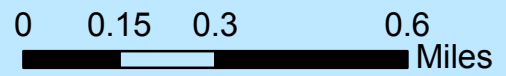


Central City
 Figure 2-3. Deficiencies of the Existing Levee System in Comparison to Design Criteria

Legend


- 0-2 Ft Below Design Criteria
- 2-4 Ft Below Design Criteria





0 0.15 0.3 0.6 Miles

Aerial Photography Date: January 2003



US Army Corps of Engineers
Fort Worth District

ATTENTION

This product is reproduced from geospatial information prepared by the U.S. Army Corps of Engineers. GIS data and product accuracy may vary. They may be: developed from sources of differing accuracy, accurate only at certain scales, based on modeling or interpretation, incomplete while being created or revised, etc... Using GIS products for purposes other than those for which they were created may yield inaccurate or misleading results. The Corps of Engineers reserves the right to correct, update, modify, or replace GIS products without notification. For more information contact the Fort Worth District Planning office.