



**US Army Corps  
of Engineers**®  
Fort Worth District

# Public Notice

Section 408 Request ID #: 408-SWF-2022-0037

Date issued: December 15, 2023

Close of comment period: January 14, 2024

USACE Point of Contact: Jason Story

## **REQUEST TO ALTER A U.S. ARMY CORPS OF ENGINEERS FEDERALLY AUTHORIZED CIVIL WORKS PROJECT UNDER 33 USC 408 (SECTION 408)**

**TITLE:** Section 408 Request # 408-SWF-2022-0037, Able Sump Pond 7 Excavation

**SUBJECT:** Request for a Section 408 permission to alter the Dallas Floodway, a U.S. Army Corps of Engineers (USACE) federally authorized Civil Works project. Written comments are being solicited from anyone having an interest in this proposed alteration. Comments will become part of the USACE administrative record and will be considered in determining whether to approve the proposed alteration. Comments supporting, opposing, or identifying concerns that may be considered by the USACE in its decision process are welcome. Issuance of this notice does not imply USACE endorsement of the proposed alteration as described.

**REQUESTER:** Texas Department of Transportation (TxDOT)

**LOCATION:** Under IH-35E and West of Cadiz Street in Dallas, Texas

**NON-FEDERAL SPONSOR:** City of Dallas

**LOCATION MAP(S)/DRAWING(S):** Attached figures

**DESCRIPTION OF THE PROPOSED ALTERATION:** The proposed alteration includes excavation, grading, and construction of an eastbound exit ramp within the Able Sump Pond 7, which is an interior drainage feature of the Dallas Floodway. This work is part of the larger IH-30 improvements which includes reconstructing and widening a section of IH-30 from IH-35E to IH-45/IH-345 in the City of Dallas. The proposed Able Sump Pond 7 excavation was designed to assist in offsetting any negative impacts to the drainage capacity of the Able Sump System caused by the ongoing IH-30 improvements. TxDOT prepared a study to demonstrate that the proposed alteration of Able Sump Pond 7 will cause no adverse flooding impacts to any of the nine (9) Able Ponds.

**REGULATORY AUTHORITY:** This request will be reviewed pursuant to Section 14 of the Rivers and Harbors Act of 1899 (33 USC 408). A requester has the responsibility to acquire other authorizations required by federal, state, and local laws or regulations, including any required permits from the USACE Regulatory Program. An approval under Section 408 does not grant any property rights or exclusive privileges nor does it authorize any injury to the property or rights of others.

**EVALUATION:** The decision whether to grant the request for the alteration under Section 408 is based on several factors which are outlined in Engineer Circular 1165-2-220. The benefits which reasonably may be expected to accrue from the proposed alteration must be balanced against its reasonably foreseeable detriments. Review of the proposed alteration will be reviewed by a USACE technical review team considering the following factors:

**1. *Impacts to the Usefulness of the USACE Project Determination.*** The USACE technical review team will determine if the proposed alteration would limit the ability of the federally authorized project to function as authorized, or would compromise or change any authorized project conditions, purposes, or outputs.

**2. *Injurious to the Public Interest Determination.*** The USACE technical review team will determine the probable impacts of the proposed alteration, including cumulative impacts, on the public interest. Factors that may be relevant to the public interest may include, but are not limited to, such things as conservation, economic development, historic properties, cultural resources, environmental impacts, water supply, water quality, flood hazards, floodplains, residual risk, induced damages, navigation, shore erosion or accretion, and recreation.

**3. *Environmental Compliance.*** The USACE technical review team will determine if the Section 408 request is in compliance with the National Environmental Policy Act (NEPA) and other applicable federal environmental and cultural resources compliance requirements.

**STATUS OF REVIEW:** The USACE technical review team has determined the following based on the Section 408 request submittal.

**1. *Impacts to the Usefulness of the USACE Project.*** The USACE technical review team has reviewed the proposed alteration for impacts to the Dallas Floodway and initial review indicates there would be no adverse hydrologic and hydraulic impacts resulting from the proposed alteration. No levees are affected by the proposed alteration.

**2. *Threatened and Endangered species.*** The USACE technical review team has reviewed an official list of species protected under the Endangered Species Act and initial review indicates the proposed alteration would have no effect to

species listed by the United States Fish and Wildlife Service as threatened or endangered within the action area for the Section 408 jurisdiction.

**3. *Historic, Cultural, and Archaeological Resources.*** The USACE has reviewed the proposed alteration for impacts to cultural resources, including those historic resources located within the viewshed of the proposed alteration. Our initial review indicates the proposed undertaking will have no impact to cultural or historic resources.







**SOLICITATION OF COMMENTS:** The USACE is soliciting comments from the public, federal, state, and local agencies and officials, federally recognized tribes, and other interested parties to consider and evaluate the impacts of the proposed alteration.


Materials submitted as part of the Section 408 request become part of the public record and are available to the public under the Freedom of Information Act (FOIA). Individuals may submit a written request to obtain materials under FOIA or make an appointment to view the project file at the Fort Worth District, U.S. Army Corps of Engineers, Office of Counsel.









Comments received will be considered by the USACE to determine whether to issue, modify, condition, or deny a permission for this proposed alteration. It is presumed that all parties receiving this notice will wish to respond to this public notice, therefore, a lack of response will be interpreted as meaning that there is no objection to the proposed alteration as described herein.

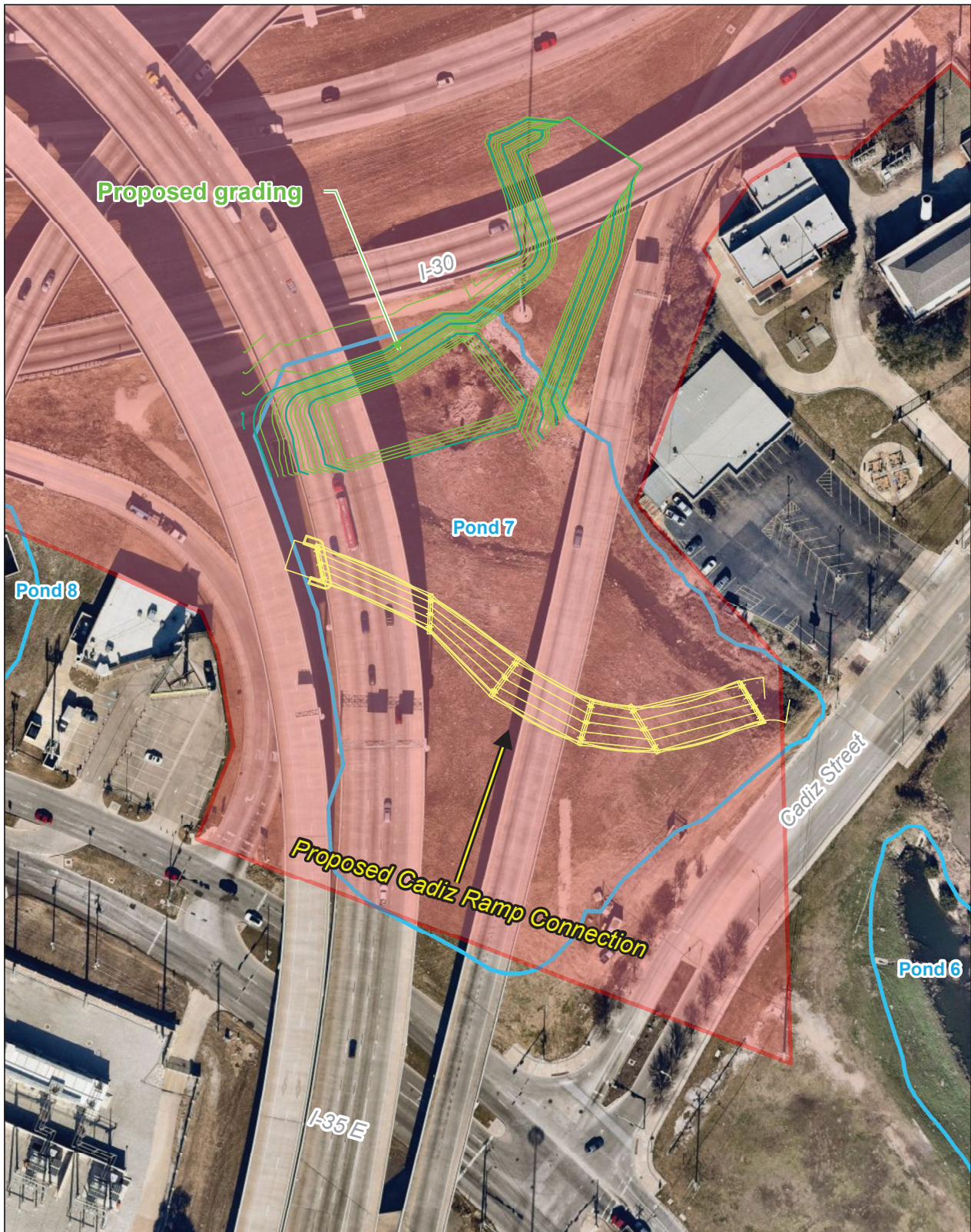
**CLOSE OF COMMENT PERIOD:** Written comments on the proposed alteration must reach this office on or before the close of the comment period. Comments must reference the Section 408 Request ID # and project name. Submit comments and requests for additional information to [CESWF-408@usace.army.mil](mailto:CESWF-408@usace.army.mil). Telephone inquiries may be directed to Mr. Jason Story, Section 408 Coordinator at (817) 886-1852. Please note that names and addresses of those who submit comments in response to this public notice may be made publicly available. For more information on Section 408, visit the Fort Worth District Section 408 webpage at <https://www.swf.usace.army.mil/Missions/Section-408/>.










	<p><b>Legend</b></p>  Able Sump Pond Footprint	 
<p>Notes:</p> <ol style="list-style-type: none"> <li>Horizontal Datum: North American Datum (NAD) 1983 Texas North Central FIPS 4202</li> <li>Vertical Datum: North American Vertical Datum (NAVD) 1988</li> <li>Aerial Imagery: Nearmap 2023</li> </ol>	 	<p><b>Exhibit 1: Project Location</b></p>



	<p><b>Legend</b></p> <ul style="list-style-type: none"> <li> Open Water</li> <li> Wetland</li> <li> Existing Ponds</li> </ul>	 
<p>Notes:</p> <ol style="list-style-type: none"> <li>1. Horizontal Datum: North American Datum (NAD) 1983 Texas North Central FIPS 4202</li> <li>2. Vertical Datum: North American Vertical Datum (NAVD) 1988</li> <li>3. Aerial Imagery: Nearmap 2023</li> </ol>	 	<p style="text-align: center;"><b>Exhibit 2: Waters of the U.S. Delineation</b></p>



	<p><b>Legend</b></p> <p> Existing TxDOT ROW</p> <p> Existing Ponds</p>	 
<p>Notes:</p> <ol style="list-style-type: none"> <li>Horizontal Datum: North American Datum (NAD) 1983 Texas North Central FIPS 4202</li> <li>Vertical Datum: North American Vertical Datum (NAVD) 1988</li> <li>Aerial Imagery: Nearmap 2023</li> </ol>	 	<p><b>Exhibit 3: TxDOT ROW</b></p>