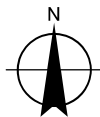

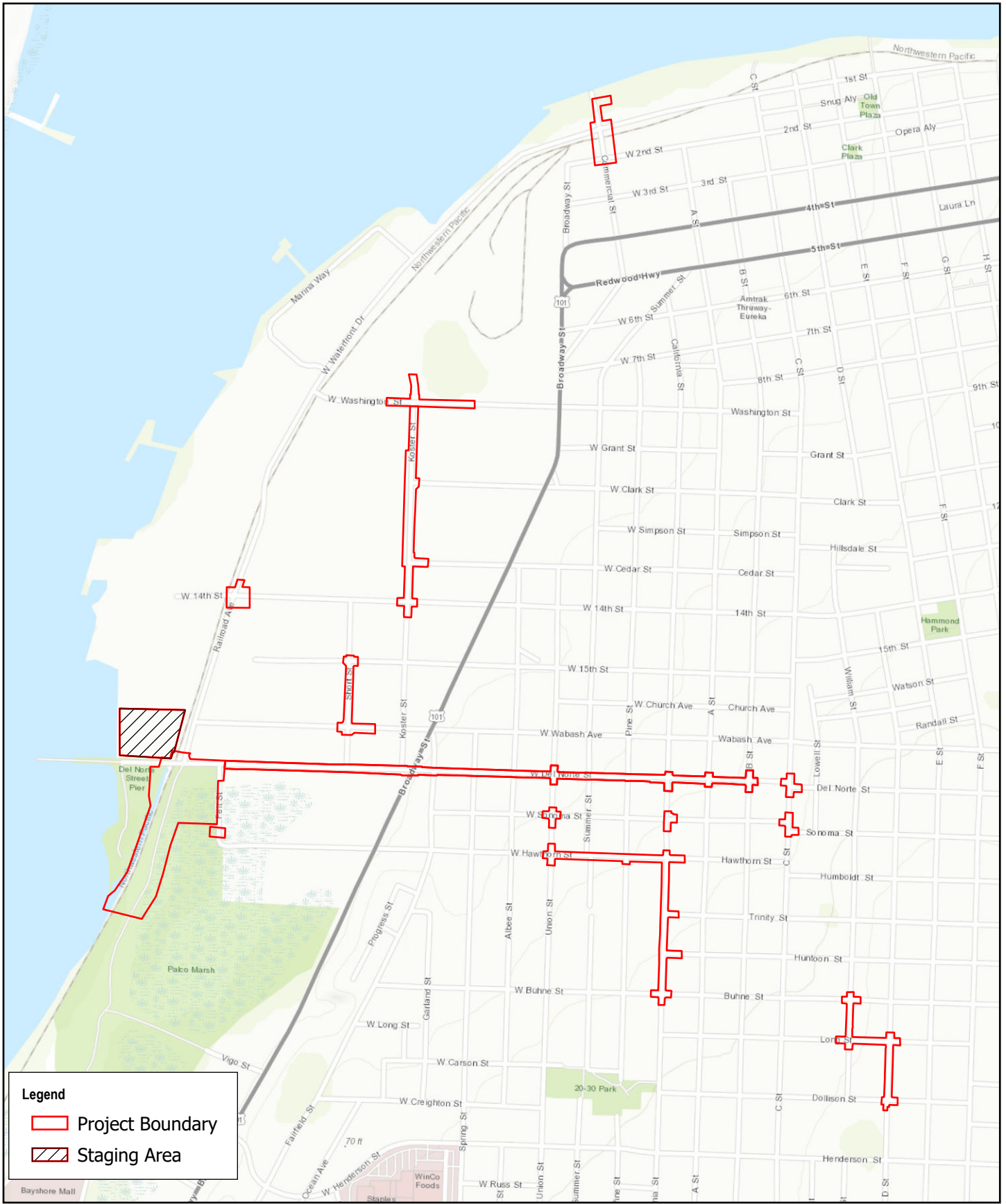


City of Eureka  
Flood Reduction and  
Sea Level Rise Mitigation Project

Project No. 12566459  
Revision No. -  
Date Aug 2023

Location Map

FIGURE 1



**City of Eureka  
Flood Reduction and  
Seal Level Rise Mitigation Project**

Project No. 11220813  
Revision No. -  
Date June 2022

Map Projection: Lambert Conformal Conic  
Horizontal Datum: North American 1983  
Grid: NAD 1983 StatePlane California I FIPS 0401 Feet

**Project Area**

**FIGURE 1**