



**APPENDIX D: PHOTOGRAPH LOG  
MILITARY MUNITIONS RESPONSE PROGRAM  
REMEDIAL INVESTIGATION/FEASIBILITY STUDY**

**FORMER CAMP MAXEY  
Paris, Texas**

**PHOTOGRAPHIC LOG**


<b>Property Name:</b> Former Camp Maxey		<b>Location:</b> Lamar county, Texas	
<b>Photo No.</b> 1	<b>Date:</b> 9/25/2013		
<b>Direction Photo Taken:</b> From the southeast corner looking northward			
<b>Description:</b> DU: W18A2G1			

**PHOTOGRAPHIC LOG**


<b>Property Name:</b> Former Camp Maxey		<b>Location:</b> Lamar county, Texas	
<b>Photo No.</b> 2	<b>Date:</b> 9/25/2013		
<b>Direction Photo Taken:</b> N/A			
<b>Description:</b> DU: W23A2G1 Excavation crater of 76mm APHE			



**PHOTOGRAPHIC LOG**


<b>Property Name:</b> Former Camp Maxey		<b>Location:</b> Lamar county, Texas	
<b>Photo No.</b> 3	<b>Date:</b> 9/25/2013		
<b>Direction Photo Taken:</b> From southeast corner facing northwest			
<b>Description:</b> DU: W23A2G1			

**PHOTOGRAPHIC LOG**


<b>Property Name:</b> Former Camp Maxey		<b>Location:</b> Lamar county, Texas	
<b>Photo No.</b> 4	<b>Date:</b> 9/25/2013		
<b>Direction Photo Taken:</b> N/A			
<b>Description:</b> DU: W18A2G2 Patrick DeCarvalho sampling in the southwest corner			



**PHOTOGRAPHIC LOG**

<b>Property Name:</b> Former Camp Maxey		<b>Location:</b> Lamar county, Texas	
<b>Photo No.</b> 5	<b>Date:</b> 9/26/2013		
<b>Direction Photo Taken:</b> From southeast corner looking northwest			
<b>Description:</b> DU: W27A2G1 Unexploded ordnance (UXO) technician Rob Zoss performing sweep prior to sampling. Note sandbag fragments from detonated ordnance.			

**PHOTOGRAPHIC LOG**

<b>Property Name:</b> Former Camp Maxey		<b>Location:</b> Lamar county, Texas	
<b>Photo No.</b> 6	<b>Date:</b> 9/26/2013		
<b>Direction Photo Taken:</b> N/A			
<b>Description:</b> DU: W27A2G1: Performing sweep around detonated ordnance crater.			



**PHOTOGRAPHIC LOG**

**Property Name:**  
Former Camp Maxey

**Location:**  
Lamar county, Texas

**Photo No.**  
7

**Date:**  
9/26/2013

**Direction Photo Taken:**  
N/A

**Description:**  
DU: W27A2G1:  
Detonated ordnance crater partially filled with introduced sand from sandbags (crater edge outlined in yellow).



**PHOTOGRAPHIC LOG**

**Property Name:**  
Former Camp Maxey

**Location:**  
Lamar county, Texas

**Photo No.**  
8

**Date:**  
9/26/2013


**Direction Photo Taken:**  
N/A

**Description:**  
DU: W27A2G1:  
Overhead tree canopy littered with sandbag debris from detonated ordnance (highlighted in yellow) illustrating magnitude of explosion.






PHOTOGRAPHIC LOG


<b>Property Name:</b> Former Camp Maxey		<b>Location:</b> Lamar county, Texas
<b>Photo No.</b> 9	<b>Date:</b> 9/26/2013	
<b>Direction Photo Taken:</b> Northwest corner looking southeast		
<b>Description:</b> DU: 31A2G1 Setting up grid and UXO tech clearing sample locations		

PHOTOGRAPHIC LOG


<b>Property Name:</b> Former Camp Maxey		<b>Location:</b> Lamar county, Texas
<b>Photo No.</b> 10	<b>Date:</b> 9/26/2013	
<b>Direction Photo Taken:</b> N/A		
<b>Description:</b> DU: 31A2G1 Metal fragment next to pen for scale (highlighted in yellow).		



**PHOTOGRAPHIC LOG**

<b>Property Name:</b> Former Camp Maxey		<b>Location:</b> Lamar county, Texas	
<b>Photo No.</b> 11	<b>Date:</b> 9/26/2013		
<b>Direction Photo Taken:</b> From northeast corner looking southwest			
<b>Description:</b> DU: 35A2G1			

**PHOTOGRAPHIC LOG**

<b>Property Name:</b> Former Camp Maxey		<b>Location:</b> Lamar county, Texas	
<b>Photo No.</b> 12	<b>Date:</b> 9/27/2013		
<b>Direction Photo Taken:</b> From northwest corner looking southeast			
<b>Description:</b> DU: W45A2G1			



**PHOTOGRAPHIC LOG**

**Property Name:**  
Former Camp Maxey

**Location:**  
Lamar county, Texas

**Photo No.**  
13

**Date:**  
9/27/2013

**Direction Photo Taken:**  
N/A

**Description:**  
DU: W45A2G1  
Suspected ordnance  
explosion crater from  
prior to this job  
(highlighted in yellow).



**PHOTOGRAPHIC LOG**

**Property Name:**  
Former Camp Maxey

**Location:**  
Lamar county, Texas

**Photo No.**  
14

**Date:**  
9/27/2013

**Direction Photo Taken:**  
From southwest looking  
northeast

**Description:**  
DU: W35A2G2





PHOTOGRAPHIC LOG

**Property Name:**  
Former Camp Maxey

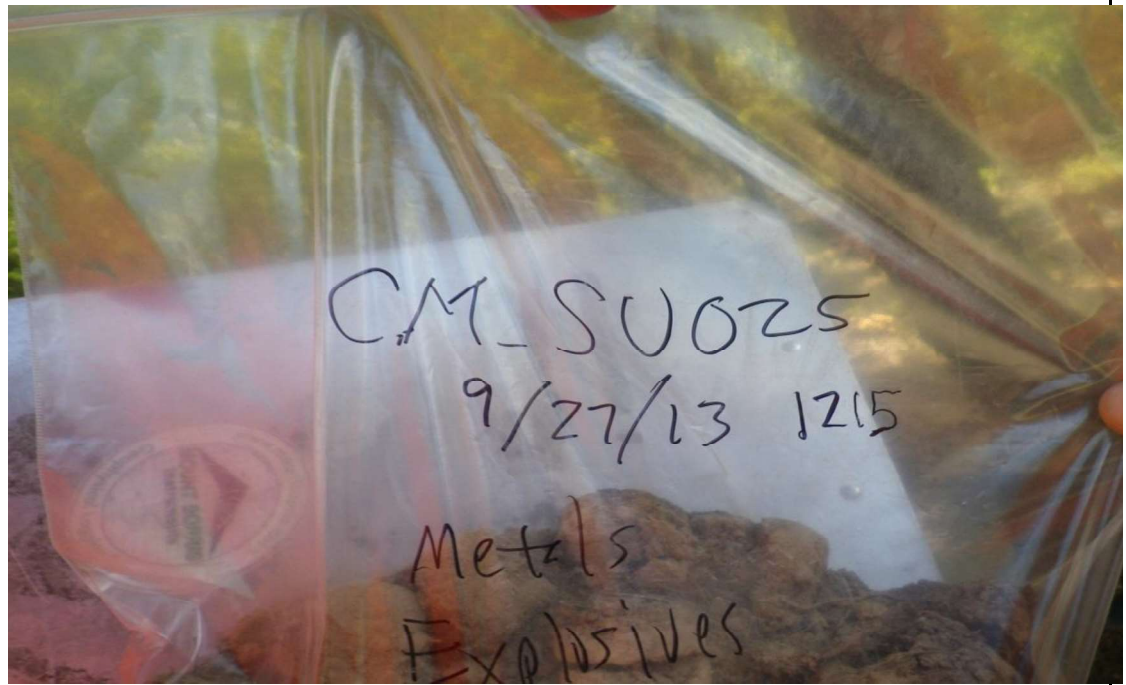
**Location:**  
Lamar county, Texas

**Photo No.**  
15

**Date:**  
9/27/2013

**Direction Photo Taken:**  
N/A

**Description:**  
DU:W38A2G1  
Bag of soil samples taken  
with time, date and  
analytes listed.



PHOTOGRAPHIC LOG

**Property Name:**  
Former Camp Maxey

**Location:**  
Lamar county, Texas

**Photo No.**  
16

**Date:**  
9/27/2013

**Direction Photo Taken:**  
From northwest corner  
looking southeast.

**Description:**  
DU:38A2G1





**PHOTOGRAPHIC LOG**

**Property Name:**  
Former Camp Maxey

**Location:**  
Lamar county, Texas

**Photo No.**  
17

**Date:**  
9/29/2013

**Direction Photo Taken:**  
From northwest looking southeast

**Description:**  
DU:W40A2G1  
UXO sweep of decision unit prior to sampling.



**PHOTOGRAPHIC LOG**

**Property Name:**  
Former Camp Maxey

**Location:**  
Lamar county, Texas

**Photo No.**  
18

**Date:**  
9/29/2013

**Direction Photo Taken:**  
From southwest looking northeast

**Description:**  
DU:W44A2G3





PHOTOGRAPHIC LOG

**Property Name:**  
Former Camp Maxey

**Location:**  
Lamar county, Texas

**Photo No.**  
19

**Date:**  
9/29/2013

**Direction Photo Taken:**  
From southwest looking  
northeast

**Description:**  
DU:W47A2G3



PHOTOGRAPHIC LOG

**Property Name:**  
Former Camp Maxey

**Location:**  
Lamar county, Texas

**Photo No.**  
20

**Date:**  
9/30/2013

**Direction Photo Taken:**  
From southwest corner  
looking northeast

**Description:**  
DU:W44A2G1





**PHOTOGRAPHIC LOG**

**Property Name:**  
Former Camp Maxey

**Location:**  
Lamar county, Texas

**Photo No.**  
21

**Date:**  
9/30/2013

**Direction Photo Taken:**  
From northwest looking southeast

**Description:**  
DU:W44A2G1



**PHOTOGRAPHIC LOG**

**Property Name:**  
Former Camp Maxey

**Location:**  
Lamar county, Texas

**Photo No.**  
22

**Date:**  
10/01/2013


**Direction Photo Taken:**  
From northeast corner looking southwest

**Description:**  
DU:W45A1G1






**PHOTOGRAPHIC LOG**

<b>Property Name:</b> Former Camp Maxey		<b>Location:</b> Lamar county, Texas
<b>Photo No.</b> 23	<b>Date:</b> 10/01/2013	
<b>Direction Photo Taken:</b> From northeast corner looking southwest		
<b>Description:</b> DU:W46A1G1		

**PHOTOGRAPHIC LOG**

<b>Property Name:</b> Former Camp Maxey		<b>Location:</b> Lamar county, Texas
<b>Photo No.</b> 24	<b>Date:</b> 10/01/2013	
<b>Direction Photo Taken:</b> N/A		
<b>Description:</b> DU:W46A1G1 Trash and debris from 1970s-1980s arranged in a shore-like pattern gives appearance that site was submerged at the time (debris line highlighted in blue).		



**PHOTOGRAPHIC LOG**

**Property Name:**  
Former Camp Maxey

**Location:**  
Lamar county, Texas

**Photo No.**  
25

**Date:**  
10/01/2013

**Direction Photo Taken:**  
From northeast corner  
looking southwest

**Description:**  
DU:W48A1G1



**PHOTOGRAPHIC LOG**

**Property Name:**  
Former Camp Maxey

**Location:**  
Lamar county, Texas

**Photo No.**  
26

**Date:**  
10/01/2013

**Direction Photo Taken:**  
From southeast looking  
northwest

**Description:**  
DU:W59A1G1





**PHOTOGRAPHIC LOG**

**Property Name:**  
Former Camp Maxey

**Location:**  
Lamar county, Texas

**Photo No.**  
27

**Date:**  
10/02/2013

**Direction Photo Taken:**  
From east border looking due west toward Pat Mayse lake.

**Description:**  
DU:E21A3G1



**PHOTOGRAPHIC LOG**

**Property Name:**  
Former Camp Maxey

**Location:**  
Lamar county, Texas

**Photo No.**  
28

**Date:**  
10/02/2013

**Direction Photo Taken:**  
From southwest looking northeast.

**Description:**  
DU:W54A3G1





**PHOTOGRAPHIC LOG**

**Property Name:**  
Former Camp Maxey

**Location:**  
Lamar county, Texas

**Photo No.**  
29

**Date:**  
10/03/2013

**Direction Photo Taken:**  
From east border looking due west.

**Description:**  
DU:W59A1G2



**PHOTOGRAPHIC LOG**

**Property Name:**  
Former Camp Maxey

**Location:**  
Lamar county, Texas

**Photo No.**  
30

**Date:**  
10/03/2013


**Direction Photo Taken:**  
From south border looking due north.

**Description:**  
DU:W59A1G3





**PHOTOGRAPHIC LOG**

<b>Property Name:</b> Former Camp Maxey		<b>Location:</b> Lamar county, Texas
<b>Photo No.</b> 31	<b>Date:</b> 10/03/2013	
<b>Direction Photo Taken:</b> From south border looking due north.		
<b>Description:</b> DU:W54A3G2		

**PHOTOGRAPHIC LOG**

<b>Property Name:</b> Former Camp Maxey		<b>Location:</b> Lamar county, Texas
<b>Photo No.</b> 32	<b>Date:</b> 10/03/2013	
<b>Direction Photo Taken:</b> From southeast looking northwest.		
<b>Description:</b> DU: Historical 2 Historical sites had not been cleared of brush.		



**PHOTOGRAPHIC LOG**

**Property Name:**  
Former Camp Maxey

**Location:**  
Lamar county, Texas

**Photo No.**  
33

**Date:**  
10/03/2013

**Direction Photo Taken:**  
N/A

**Description:**  
DU: Historical 2  
Sample collection with  
Patrick DeCarvalho and  
UXO technician.



**PHOTOGRAPHIC LOG**

**Property Name:**  
Former Camp Maxey

**Location:**  
Lamar county, Texas

**Photo No.**  
34

**Date:**  
10/03/2013

**Direction Photo Taken:**  
N/A

**Description:**  
DU: Historical 1





**PHOTOGRAPHIC LOG**

**Property Name:**  
Former Camp Maxey

**Location:**  
Lamar county, Texas

**Photo No.**  
35

**Date:**  
10/07/2013

**Direction Photo Taken:**  
N/A

**Description:**  
DU: Background 2



**PHOTOGRAPHIC LOG**

**Property Name:**  
Former Camp Maxey

**Location:**  
Lamar county, Texas

**Photo No.**  
36

**Date:**  
10/07/2013

**Direction Photo Taken:**  
N/A

**Description:**  
DU: Background 3





**PHOTOGRAPHIC LOG**

**Property Name:**  
Former Camp Maxey

**Location:**  
Lamar county, Texas

**Photo No.**  
37

**Date:**  
10/07/2013

**Direction Photo Taken:**  
N/A

**Description:**  
DU: Background 4



**PHOTOGRAPHIC LOG**

**Property Name:**  
Former Camp Maxey

**Location:**  
Lamar county, Texas

**Photo No.**  
38

**Date:**  
12/04/2013

**Direction Photo Taken:**  
From the southwest  
corner looking northeast

**Description:**  
DU: W59A1G2





**PHOTOGRAPHIC LOG**

**Property Name:**  
Former Camp Maxey

**Location:**  
Lamar county, Texas

**Photo No.**  
39

**Date:**  
12/04/2013

**Direction Photo Taken:**  
From Northeast corner  
looking southwest

**Description:**  
DU: W54A3G1



**PHOTOGRAPHIC LOG**

**Property Name:**  
Former Camp Maxey


**Location:**  
Lamar county, Texas

**Photo No.**  
40

**Date:**  
12/04/2013

**Direction Photo Taken:**  
From southwest corner  
facing northeast

**Description:**  
DU: W49A2G1





**PHOTOGRAPHIC LOG**

**Property Name:**  
Former Camp Maxey

**Location:**  
Lamar county, Texas

**Photo No.**  
41

**Date:**  
12/05/2013

**Direction Photo Taken:**  
From southwest looking northeast

**Description:**  
DU: W44A2G2



**PHOTOGRAPHIC LOG**

**Property Name:**  
Former Camp Maxey

**Location:**  
Lamar county, Texas

**Photo No.**  
42

**Date:**  
12/05/2013

**Direction Photo Taken:**  
From southwest looking northeast

**Description:**  
DU: W47A2G3  
Daniel Heuston carrying decontamination water buckets





**PHOTOGRAPHIC LOG**

**Property Name:**  
Former Camp Maxey

**Location:**  
Lamar county, Texas

**Photo No.**  
43

**Date:**  
12/05/2013

**Direction Photo Taken:**  
From southwest looking northeast

**Description:**  
DU: W44A2G3  
Patrick DeCarvalho resting hand auger against tree prior to gathering GPS data.



**PHOTOGRAPHIC LOG**

**Property Name:**  
Former Camp Maxey


**Location:**  
Lamar county, Texas

**Photo No.**  
44

**Date:**  
12/05/2013

**Direction Photo Taken:**  
From southwest looking northeast

**Description:**  
DU: W39A2G2





**PHOTOGRAPHIC LOG**

**Property Name:**  
Former Camp Maxey

**Location:**  
Lamar county, Texas

**Photo No.**  
45

**Date:**  
12/06/2013

**Direction Photo Taken:**  
N/A

**Description:**  
Paris Water Authority:  
Coordinates for Paris  
Water Authority taken  
here



**PHOTOGRAPHIC LOG**

**Property Name:**  
Former Camp Maxey

**Location:**  
Lamar county, Texas

**Photo No.**  
46

**Date:**  
12/06/2013

**Direction Photo Taken:**  
Northwest

**Description:**  
Perimeter fence of Paris  
Water Authority.





**PHOTOGRAPHIC LOG**

**Property Name:**  
Former Camp Maxey

**Location:**  
Lamar county, Texas

**Photo No.**  
47

**Date:**  
12/06/2013

**Direction Photo Taken:**  
Northeast



**Description:**  
Methodist Church camp land: Fence leads to camp leased from federal land. GPS coordinate taken here.

**PHOTOGRAPHIC LOG**

**Property Name:**  
Former Camp Maxey

**Location:**  
Lamar county, Texas

**Photo No.**  
48

**Date:**  
12/06/2013


**Direction Photo Taken:**  
NA




**Description:**  
Sanders Cove entrance. Coordinates taken here.



**PHOTOGRAPHIC LOG**

<b>Property Name:</b> Former Camp Maxey		<b>Location:</b> Lamar county, Texas
<b>Photo No.</b> 49	<b>Date:</b> 12/06/2013	
<b>Direction Photo Taken:</b> NA		
<b>Description:</b> Sanders Cover Loop A. GPS coordinates taken here. Loops A,B and C are camping grounds and accommodate fishing and swimming.		

**PHOTOGRAPHIC LOG**

<b>Property Name:</b> Former Camp Maxey		<b>Location:</b> Lamar county, Texas
<b>Photo No.</b> 50	<b>Date:</b> 9/27/2013	
<b>Direction Photo Taken:</b> N/A		
<b>Description:</b> Sanders Cove Loop B. Coordinates taken here.		



**PHOTOGRAPHIC LOG**

**Property Name:**  
Former Camp Maxey

**Location:**  
Lamar county, Texas

**Photo No.**  
51

**Date:**  
12/06/2013

**Direction Photo Taken:**  
NA

**Description:**  
Sanders Cove Loop C  
gate closed, coordinates  
taken here.



**PHOTOGRAPHIC LOG**

**Property Name:**  
Former Camp Maxey

**Location:**  
Lamar county, Texas


**Photo No.**  
52

**Date:**  
12/06/2013

**Direction Photo Taken:**  
NA


**Description:**  
Pat Mayse Park East:  
Southwest campground.  
GPS coordinate taken  
here.

Park East sites are used  
for camping, swimming  
and fishing.






**PHOTOGRAPHIC LOG**

<b>Property Name:</b> Former Camp Maxey		<b>Location:</b> Lamar county, Texas
<b>Photo No.</b> 53	<b>Date:</b> 12/06/2013	
<b>Direction Photo Taken:</b> NA		
<b>Description:</b> Pat Mayse Park East: Southeast campground. GPS coordinates taken here.		

**PHOTOGRAPHIC LOG**

<b>Property Name:</b> Former Camp Maxey		<b>Location:</b> Lamar county, Texas
<b>Photo No.</b> 54	<b>Date:</b> 12/06/2013	
<b>Direction Photo Taken:</b> NA		
<b>Description:</b> Pat Mayse Park West: Loop A campground. GPS coordinate taken here.  A campground with swimming and fishing areas. Loop B and C gates were closed.		



PHOTOGRAPHIC LOG

**Property Name:**  
Former Camp Maxey

**Location:**  
Lamar county, Texas

**Photo No.**  
55

**Date:**  
12/06/2013

**Direction Photo Taken:**  
South

**Description:**  
Gate to entrance to Camp Kiwanis, private land being leased. GPS coordinate taken here.



PHOTOGRAPHIC LOG

**Property Name:**  
Former Camp Maxey

**Location:**  
Lamar county, Texas

**Photo No.**  
56

**Date:**  
12/06/2013

**Direction Photo Taken:**  
From southwest looking northeast

**Description:**  
Lamar Point campground. GPS coordinate taken here





**PHOTOGRAPHIC LOG**

**Property Name:**  
Former Camp Maxey

**Location:**  
Lamar county, Texas

**Photo No.**  
57

**Date:**  
12/07/2013

**Direction Photo Taken:**  
From southwest corner  
looking northeast

**Description:**  
DU:W40A2G1



**PHOTOGRAPHIC LOG**

**Property Name:**  
Former Camp Maxey

**Location:**  
Lamar county, Texas

**Photo No.**  
58

**Date:**  
12/07/2013

**Direction Photo Taken:**  
From southwest looking  
northeast

**Description:**  
DU:W44A2G1





**PHOTOGRAPHIC LOG**

**Property Name:**  
Former Camp Maxey

**Location:**  
Lamar county, Texas

**Photo No.**  
59

**Date:**  
12/07/2013

**Direction Photo Taken:**  
From southwest looking northeast

**Description:**  
DU:W38A2G1



**PHOTOGRAPHIC LOG**

**Property Name:**  
Former Camp Maxey


**Location:**  
Lamar county, Texas

**Photo No.**  
60

**Date:**  
12/07/2013

**Direction Photo Taken:**  
NA

**Description:**  
DU:W37A2G1  
Photo demonstrating extent of ice accumulation on local trees





PHOTOGRAPHIC LOG

**Property Name:**  
Former Camp Maxey

**Location:**  
Lamar county, Texas

**Photo No.**  
61

**Date:**  
12/09/2013

**Direction Photo Taken:**  
N/A

**Description:**  
DU:W54A3G2  
Debris found in grid, upon examination it was found to be an old animal trap.



PHOTOGRAPHIC LOG

**Property Name:**  
Former Camp Maxey

**Location:**  
Lamar county, Texas

**Photo No.**  
62

**Date:**  
12/09/2013

**Direction Photo Taken:**  
From southwest looking northeast

**Description:**  
DU:W29A2G1





**PHOTOGRAPHIC LOG**

**Property Name:**  
Former Camp Maxey

**Location:**  
Lamar county, Texas

**Photo No.**  
63

**Date:**  
12/09/2013

**Direction Photo Taken:**  
From southwest looking  
northeast

**Description:**  
DU:W27A2G2



**PHOTOGRAPHIC LOG**

**Property Name:**  
Former Camp Maxey


**Location:**  
Lamar county, Texas

**Photo No.**  
64

**Date:**  
12/09/2013


**Direction Photo Taken:**  
From southwest looking  
northeast

**Description:**  
DU:W27A2G1






PHOTOGRAPHIC LOG

<b>Property Name:</b> Former Camp Maxey		<b>Location:</b> Lamar county, Texas
<b>Photo No.</b> 65	<b>Date:</b> 12/09/2013	
<b>Direction Photo Taken:</b> From southwest looking northeast		
<b>Description:</b> DU:W27A2G1. Large crater from exploded ordnance. Previously captured in photo from 9/26/2013.		

PHOTOGRAPHIC LOG

<b>Property Name:</b> Former Camp Maxey		<b>Location:</b> Lamar county, Texas
<b>Photo No.</b> 66	<b>Date:</b> 12/10/2013	
<b>Direction Photo Taken:</b> From east border looking due west.		
<b>Description:</b> DU:W23A2G1		



**PHOTOGRAPHIC LOG**

**Property Name:**  
Former Camp Maxey

**Location:**  
Lamar county, Texas

**Photo No.**  
67

**Date:**  
12/11/2013

**Direction Photo Taken:**  
From south border  
looking due north.

**Description:**  
DU:W11A2G1



**PHOTOGRAPHIC LOG**

**Property Name:**  
Former Camp Maxey

**Location:**  
Lamar county, Texas

**Photo No.**  
68

**Date:**  
12/11/2013

**Direction Photo Taken:**  
From southwest looking  
northeast

**Description:**  
DU:W9A2G1





**PHOTOGRAPHIC LOG**

**Property Name:**  
Former Camp Maxey

**Location:**  
Lamar county, Texas

**Photo No.**  
69

**Date:**  
12/11/2013

**Direction Photo Taken:**  
From southeast looking northwest.

**Description:**  
DU: W3A1G1



**PHOTOGRAPHIC LOG**

**Property Name:**  
Former Camp Maxey

**Location:**  
Lamar county, Texas

**Photo No.**  
70

**Date:**  
12/13/2013

**Direction Photo Taken:**  
From southwest looking northeast

**Description:**  
DU: W31A2G1





**PHOTOGRAPHIC LOG**

**Property Name:**  
Former Camp Maxey

**Location:**  
Lamar county, Texas

**Photo No.**  
71

**Date:**  
12/13/2013

**Direction Photo Taken:**  
N/A

**Description:**  
DU: Background 1



**PHOTOGRAPHIC LOG**

**Property Name:**  
Former Camp Maxey

**Location:**  
Lamar county, Texas

**Photo No.**  
72

**Date:**  
12/13/2013


**Direction Photo Taken:**  
From southwest looking  
northeast

**Description:**  
DU: Background 5






**PHOTOGRAPHIC LOG**

<b>Property Name:</b> Former Camp Maxey		<b>Location:</b> Lamar county, Texas
<b>Photo No.</b> 73	<b>Date:</b> 2013	
<b>Direction Photo Taken:</b> N/A		
<b>Description:</b> West Range Area transect marked in preparation for brush cutting.		

**PHOTOGRAPHIC LOG**

<b>Property Name:</b> Former Camp Maxey		<b>Location:</b> Lamar county, Texas
<b>Photo No.</b> 74	<b>Date:</b> 2013	
<b>Direction Photo Taken:</b> N/A		
<b>Description:</b> Brush cutting along a transect in the West Range Area with mechanical equipment.		



**PHOTOGRAPHIC LOG**

**Property Name:**  
Former Camp Maxey

**Location:**  
Lamar county, Texas

**Photo No.**  
75

**Date:**  
2013

**Direction Photo Taken:**  
N/A

**Description:**  
Geophysicist testing equipment prior to collecting DGM data along transects.



**PHOTOGRAPHIC LOG**

**Property Name:**  
Former Camp Maxey

**Location:**  
Lamar county, Texas

**Photo No.**  
76

**Date:**  
2013

**Direction Photo Taken:**  
N/A

**Description:**  
Geophysical team collects data along a transect.





**PHOTOGRAPHIC LOG**

**Property Name:**  
Former Camp Maxey

**Location:**  
Lamar county, Texas

**Photo No.**  
77

**Date:**  
2013

**Direction Photo Taken:**  
N/A



**Description:**  
Crew attends the daily safety meeting prior to beginning work.

**PHOTOGRAPHIC LOG**

**Property Name:**  
Former Camp Maxey

**Location:**  
Lamar county, Texas

**Photo No.**  
78

**Date:**  
2013


**Direction Photo Taken:**  
N/A




**Description:**  
UXO team reacquired selected anomaly.



**PHOTOGRAPHIC LOG**

<b>Property Name:</b> Former Camp Maxey		<b>Location:</b> Lamar county, Texas
<b>Photo No.</b> 79	<b>Date:</b> 2013	
<b>Direction Photo Taken:</b> N/A		
<b>Description:</b> UXO Team investigates selected anomalies within grids.		

**PHOTOGRAPHIC LOG**

<b>Property Name:</b> Former Camp Maxey		<b>Location:</b> Lamar county, Texas
<b>Photo No.</b> 80	<b>Date:</b> 2013	
<b>Direction Photo Taken:</b> N/A		
<b>Description:</b> Inert grenade fuzes collected on and just below the ground surface along transects through the former grenade training area.		



PHOTOGRAPHIC LOG

**Property Name:**  
Former Camp Maxey

**Location:**  
Lamar county, Texas

**Photo No.**  
81

**Date:**  
2013

**Direction Photo Taken:**  
N/A

**Description:**  
Inert munitions stored prior to transportation to the recycling facility.



PHOTOGRAPHIC LOG

**Property Name:**  
Former Camp Maxey

**Location:**  
Lamar county, Texas

**Photo No.**  
82

**Date:**  
2013

**Direction Photo Taken:**  
N/A

**Description:**  
Technician prepares UXO for demolition.





PHOTOGRAPHIC LOG

**Property Name:**  
Former Camp Maxey

**Location:**  
Lamar county, Texas

**Photo No.**  
83

**Date:**  
2013

**Direction Photo Taken:**  
N/A



**Description:**  
UXO Technician conducts final inspection of MD.

PHOTOGRAPHIC LOG

**Property Name:**  
Former Camp Maxey

**Location:**  
Lamar county, Texas

**Photo No.**  
84

**Date:**  
2013

**Direction Photo Taken:**  
N/A



**Description:**  
MD sealed and ready for transport to the recycling facility.



PHOTOGRAPHIC LOG

<b>Property Name:</b> Former Camp Maxey		<b>Location:</b> Lamar county, Texas
<b>Photo No.</b> 85	<b>Date:</b> 6/14/2013	
<b>Direction Photo Taken:</b> N/A		
<b>Description:</b> MEC Item #1, identified as 37mm APHE.		

PHOTOGRAPHIC LOG

<b>Property Name:</b> Former Camp Maxey		<b>Location:</b> Lamar county, Texas
<b>Photo No.</b> 86	<b>Date:</b> 6/14/2013	
<b>Direction Photo Taken:</b> N/A		
<b>Description:</b> MEC Item #2, identified as 76mm APHE.		



PHOTOGRAPHIC LOG


<b>Property Name:</b> Former Camp Maxey		<b>Location:</b> Lamar county, Texas
<b>Photo No.</b> 87	<b>Date:</b> 6/14/2013	
<b>Direction Photo Taken:</b> N/A		
<b>Description:</b> MEC Item #3, identified as 76mm APHE.		

PHOTOGRAPHIC LOG


<b>Property Name:</b> Former Camp Maxey		<b>Location:</b> Lamar county, Texas
<b>Photo No.</b> 88	<b>Date:</b> 6/18/2013	
<b>Direction Photo Taken:</b> N/A		
<b>Description:</b> MEC Item #4, identified as 76mm APHE.		



PHOTOGRAPHIC LOG

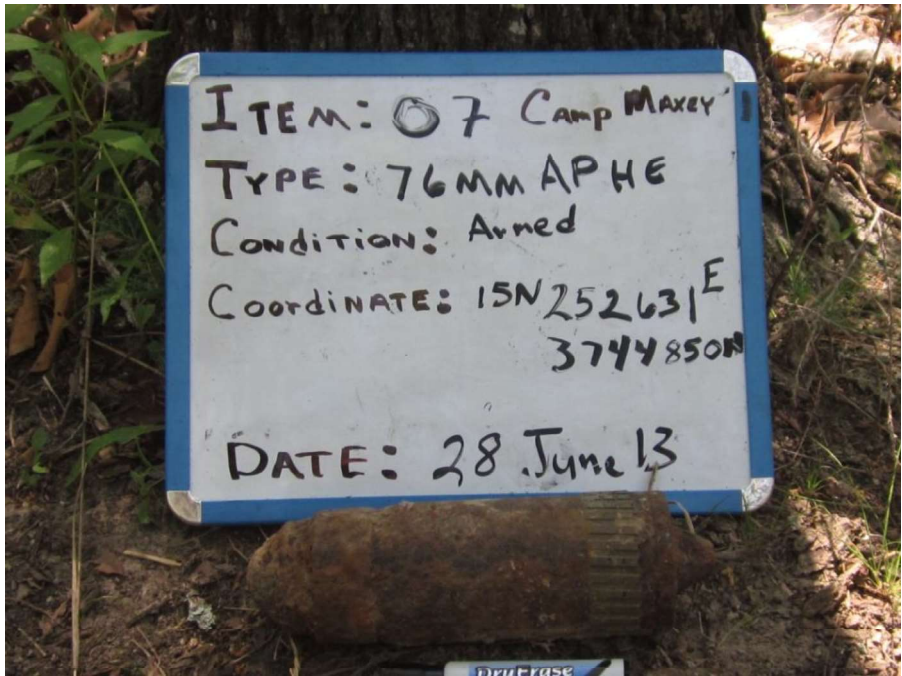
<b>Property Name:</b> Former Camp Maxey		<b>Location:</b> Lamar county, Texas
<b>Photo No.</b> 89	<b>Date:</b> 6/18/2013	
<b>Direction Photo Taken:</b> N/A		
<b>Description:</b> MEC Item #5, identified as 76mm APHE.		

PHOTOGRAPHIC LOG


<b>Property Name:</b> Former Camp Maxey		<b>Location:</b> Lamar county, Texas
<b>Photo No.</b> 90	<b>Date:</b> 6/18/2013	
<b>Direction Photo Taken:</b> N/A		
<b>Description:</b> MEC Item #6, identified as 76mm APHE.		



PHOTOGRAPHIC LOG

<b>Property Name:</b> Former Camp Maxey		<b>Location:</b> Lamar county, Texas
<b>Photo No.</b> 91	<b>Date:</b> 6/28/2013	
<b>Direction Photo Taken:</b> N/A		
<b>Description:</b> MEC Item #7, identified as 76mm APHE.		

PHOTOGRAPHIC LOG

<b>Property Name:</b> Former Camp Maxey		<b>Location:</b> Lamar county, Texas
<b>Photo No.</b> 92	<b>Date:</b> 6/28/2013	
<b>Direction Photo Taken:</b> N/A		
<b>Description:</b> MEC Item #8, identified as 76mm APHE.		



PHOTOGRAPHIC LOG

<b>Property Name:</b> Former Camp Maxey		<b>Location:</b> Lamar county, Texas
<b>Photo No.</b> 93	<b>Date:</b> 6/28/2013	
<b>Direction Photo Taken:</b> N/A		
<b>Description:</b> MEC Item #9, identified as 2.75in rocket motor with fuze.		

PHOTOGRAPHIC LOG

<b>Property Name:</b> Former Camp Maxey		<b>Location:</b> Lamar county, Texas
<b>Photo No.</b> 94	<b>Date:</b> 7/1/2013	
<b>Direction Photo Taken:</b> N/A		
<b>Description:</b> MEC Item #10, identified as 76mm APHE.		



PHOTOGRAPHIC LOG

<b>Property Name:</b> Former Camp Maxey		<b>Location:</b> Lamar county, Texas
<b>Photo No.</b> 95	<b>Date:</b> 7/1/2013	
<b>Direction Photo Taken:</b> N/A		
<b>Description:</b> MEC Item #11, identified as 105mm Smoke Canister.		

PHOTOGRAPHIC LOG

<b>Property Name:</b> Former Camp Maxey		<b>Location:</b> Lamar county, Texas
<b>Photo No.</b> 96	<b>Date:</b> 8/8/2013	
<b>Direction Photo Taken:</b> N/A		
<b>Description:</b> MEC Item #12, identified as 76mm APHE.		



PHOTOGRAPHIC LOG


<b>Property Name:</b> Former Camp Maxey		<b>Location:</b> Lamar county, Texas
<b>Photo No.</b> 97	<b>Date:</b> 8/8/2013	
<b>Direction Photo Taken:</b> N/A		
<b>Description:</b> MEC Item #13, identified as a 2.36in Rocket.		

PHOTOGRAPHIC LOG


<b>Property Name:</b> Former Camp Maxey		<b>Location:</b> Lamar county, Texas
<b>Photo No.</b> 98	<b>Date:</b> 8/16/2013	
<b>Direction Photo Taken:</b> N/A		
<b>Description:</b> MEC Item #14, identified as 76mm APHE.		



PHOTOGRAPHIC LOG

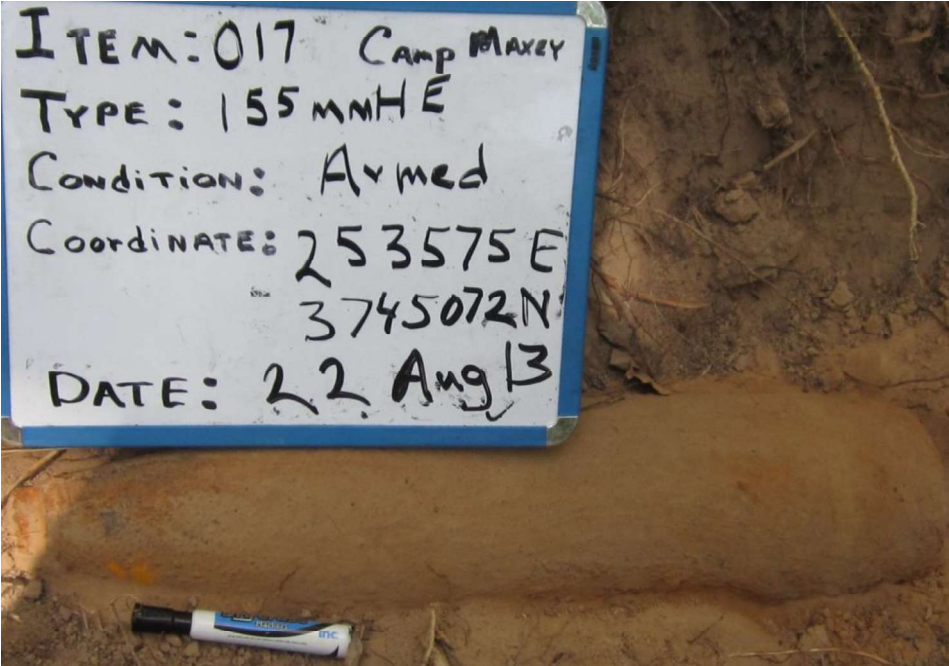
<b>Property Name:</b> Former Camp Maxey		<b>Location:</b> Lamar county, Texas
<b>Photo No.</b> 99	<b>Date:</b> 8/22/2013	
<b>Direction Photo Taken:</b> N/A		
<b>Description:</b> MEC Item #15, identified as 76mm APHE.		

PHOTOGRAPHIC LOG


<b>Property Name:</b> Former Camp Maxey		<b>Location:</b> Lamar county, Texas
<b>Photo No.</b> 100	<b>Date:</b> 8/22/2013	
<b>Direction Photo Taken:</b> N/A		
<b>Description:</b> MEC Item #16, identified as 76mm APHE.		



PHOTOGRAPHIC LOG

<b>Property Name:</b> Former Camp Maxey		<b>Location:</b> Lamar county, Texas
<b>Photo No.</b> 101	<b>Date:</b> 8/22/2013	
<b>Direction Photo Taken:</b> N/A		
<b>Description:</b> MEC Item #17 identified as 155mm HE, located in Grid W27A2G1.		

PHOTOGRAPHIC LOG

<b>Property Name:</b> Former Camp Maxey		<b>Location:</b> Lamar county, Texas
<b>Photo No.</b> 102	<b>Date:</b> 8/27/2013	
<b>Direction Photo Taken:</b> N/A		
<b>Description:</b> MEC Item #18, identified as 76mm APHE.		