




Note: The location of the temporary stream crossing (if necessary) is for illustrative purposes and subject to change based on field conditions.  
 The location of the temporary stockpiles is for illustrative purposes only and subject to change based on operational demands.  
 The locations of incidental fills associated with final grading/grooming are subject to change based on in-field conditions to meet CDFW permit requirements.  
 The entire extraction area is presumed to be within OHWM of the Middle Fork Eel River.

Aerial photo adapted from Google Earth Maps Imagery Date 8/12/2017.

Legend:

-  Extraction Boundary (3 Acres)
-  Fill



**Impacts to Waters of the U.S.**  
**Stewart Bar 404 Permit**  
**Wylatti Resource Management**  
**Mendocino County, California**

12/30/2020

Disclaimer: The data was mapped for planning purposes only. No liability is assumed for accuracy of the data shown.

