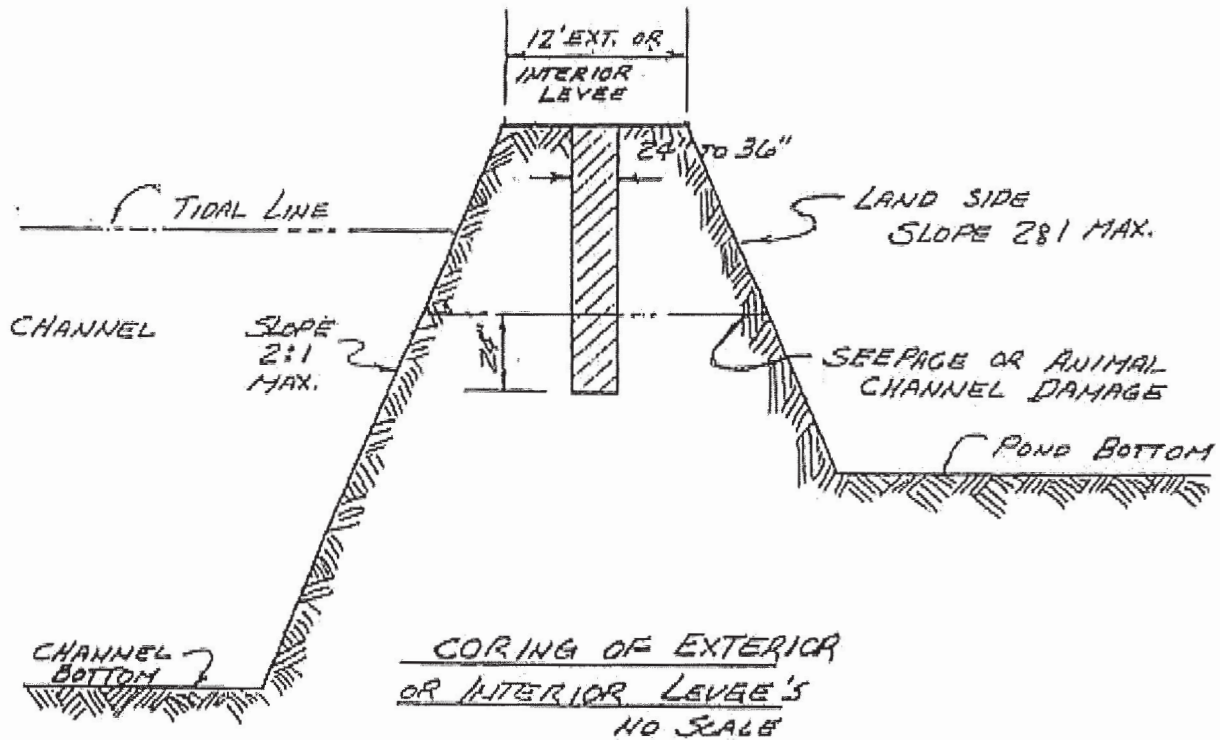
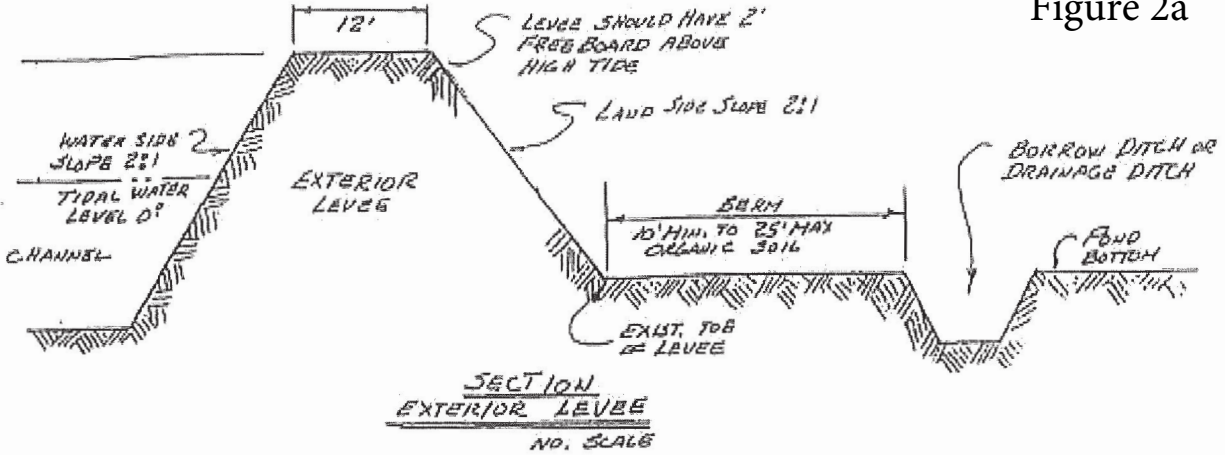


Graphics Projects \68888.05 Permitting (2-2012).JED

Figure 1
Project Location

Figure 2a

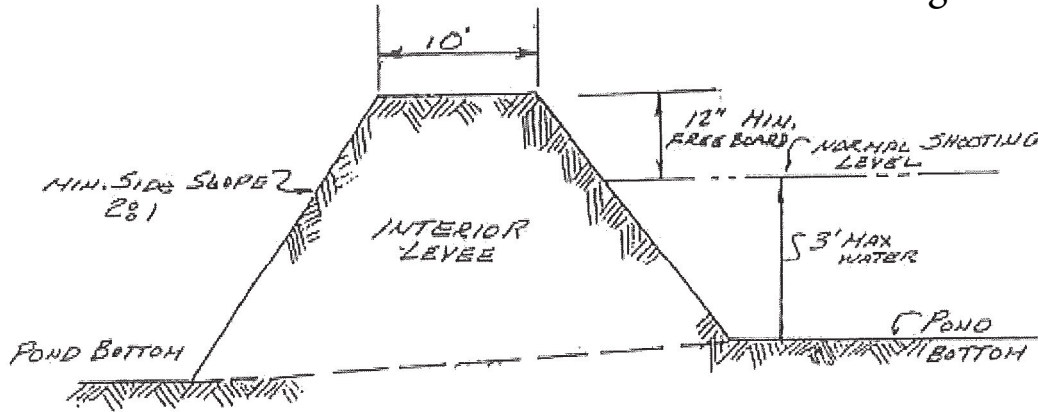


Purpose: To conduct annual wetland maintenance activities to protect and enhance Suisun Marsh managed wetlands.
 Property owners:
 1. Suisun Resource Conservation District (SRCD) and private landowners
 2. California Department of Fish & Wildlife (DFW)
 3. California Department of Water Resources (DWR)

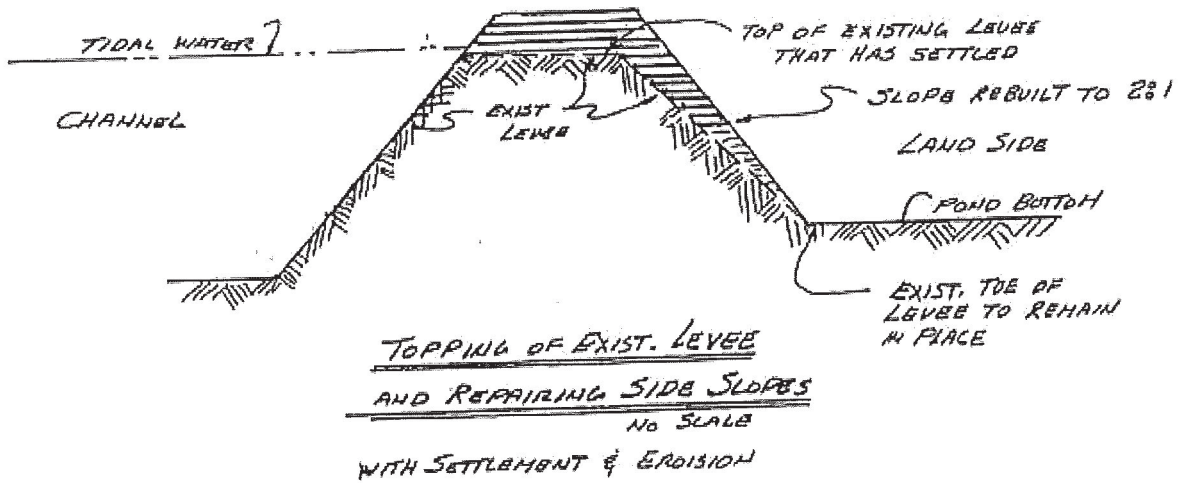
Typical Cross Sections
 No scale
 Datum: MLLW
 Location: Suisun Marsh – near Suisun City, Solano County, State of California
 At: Individually owned State and private properties

Application by:
 1. SRCD: 2544 Grizzly Island Rd., Suisun City, CA 94585
 2. DFW: 2825 Cordelia Rd., Suite 100 Fairfield, CA 94534
 3. DWR: 3500 Industrial Blvd., West Sacramento, CA 95691
 4. U.S. Bureau of Reclamation: 801 I Street, Suite 140 Sacramento, CA 95814
 Date: 5/1/2022 Page 2 of 6

Figure 2B



SECTION
INTERIOR LEVEE
NO SCALE



Purpose: To conduct annual wetland maintenance activities to protect and enhance Suisun Marsh managed wetlands.

Property owners:

1. Suisun Resource Conservation District (SRCD) and private landowners
2. California Department of Fish & Wildlife (DFW)
3. California Department of Water Resources (DWR)

Typical Cross Sections

No scale
Datum: MLLW
Location: Suisun Marsh – near Suisun City, Solano County, State of California
At: Individually owned State and private properties

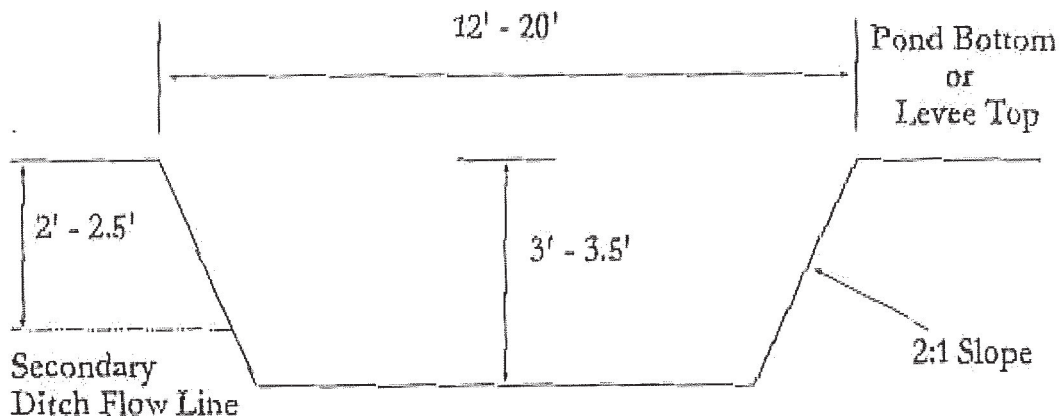
Application by:

1. SRCD: 2544 Grizzly Island Rd., Suisun City, CA 94585
2. DFW: 2825 Cordelia Rd., Suite 100 Fairfield, CA 94534
3. DWR: 3500 Industrial Blvd., West Sacramento, CA 95691
4. U.S. Bureau of Reclamation: 801 I Street, Suite 140 Sacramento, CA 95814

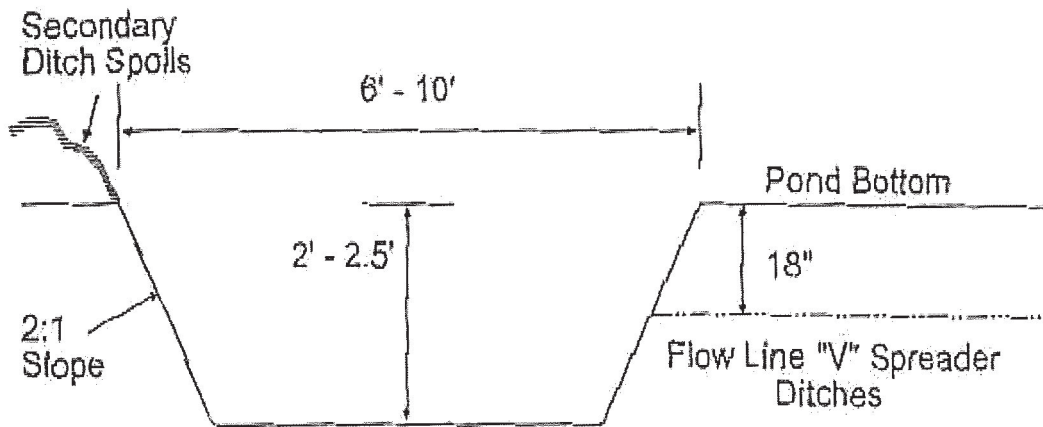
Date: 5/1/2022

Page 1 of 6

Cross Section of Primary Ditch Figure 2c



Cross Section of Secondary Ditch



Purpose: To conduct annual wetland maintenance activities to protect and enhance Suisun Marsh managed wetlands.

Property owners:

1. Suisun Resource Conservation District (SRCD) and private landowners
2. California Department of Fish & Wildlife (DFW)
3. California Department of Water Resources (DWR)

Typical Cross Sections

No scale

Datum: MLLW

Location: Suisun Marsh – near Suisun City, Solano County, State of California
At: Individually owned State and private properties

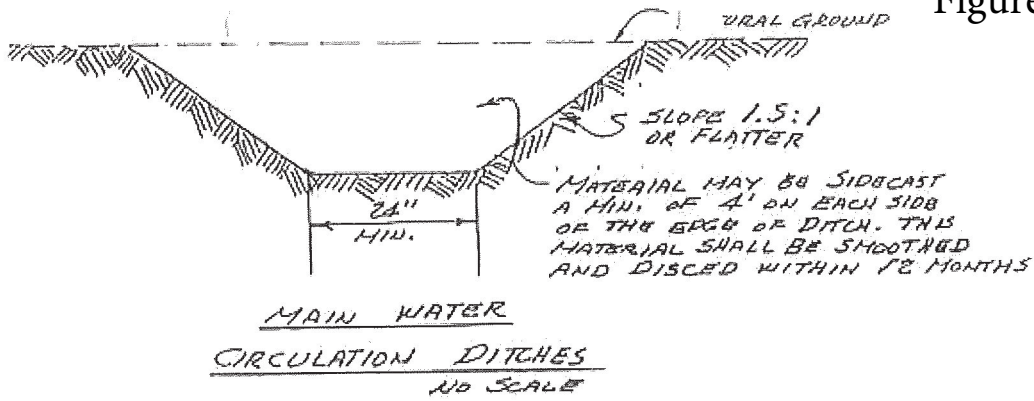
Application by:

1. SRCD: 2544 Grizzly Island Rd., Suisun City, CA 94585
2. DFW: 2825 Cordelia Rd., Suite 100 Fairfield, CA 94534
3. DWR: 3500 Industrial Blvd., West Sacramento, CA 95691
4. U.S. Bureau of Reclamation: 801 I Street, Suite 140 Sacramento, CA 95814

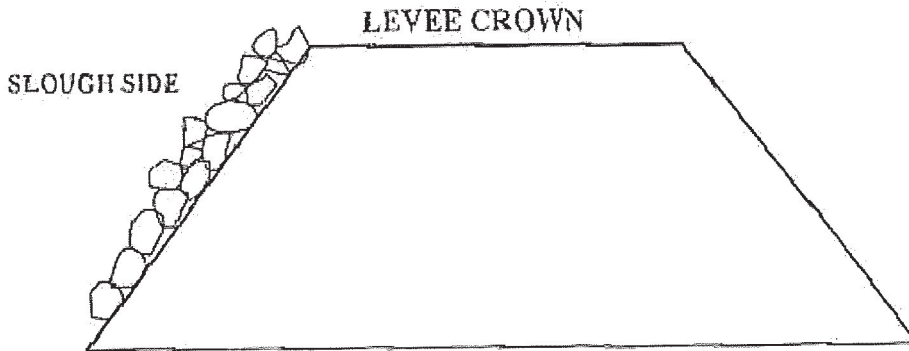
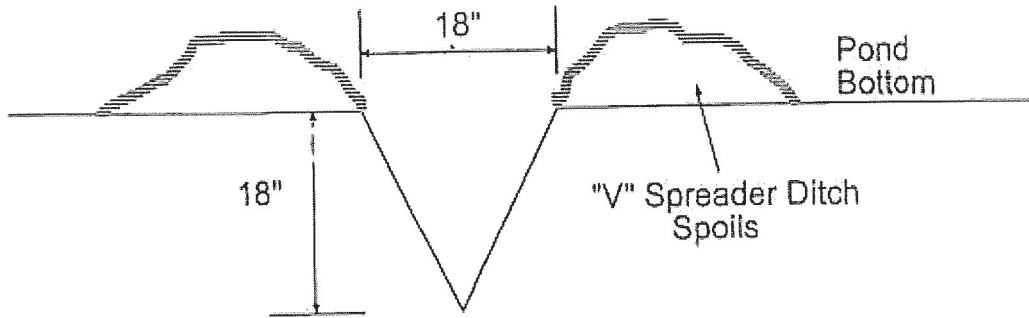
Date: 5/1/2022

Page 3 of 6

Figure 2d



Cross Section "V" Spreader Ditch



Typical Levee Section For the Replacement of Rip-Rap

Purpose: To conduct annual wetland maintenance activities to protect and enhance Suisun Marsh managed wetlands.

Property owners:

1. Suisun Resource Conservation District (SRCD) and private landowners
2. California Department of Fish & Wildlife (DFW)
3. California Department of Water Resources (DWR)

Typical Cross Sections

No scale

Datum: MLLW

Location: Suisun Marsh – near Suisun City, Solano County, State of California
At: Individually owned State and private properties

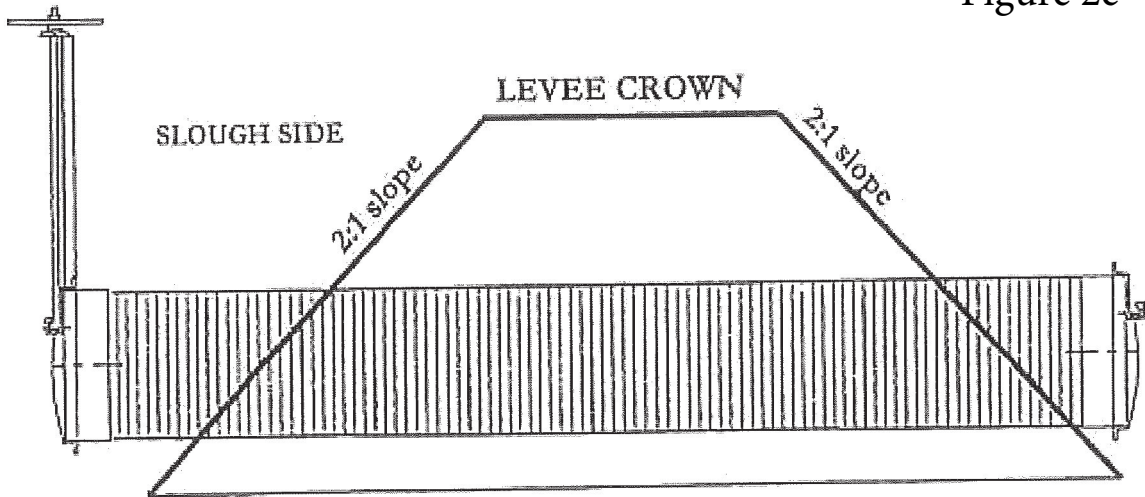
Application by:

1. SRCD: 2544 Grizzly Island Rd., Suisun City, CA 94585
2. DFW: 2825 Cordelia Rd., Suite 100 Fairfield, CA 94534
3. DWR: 3500 Industrial Blvd., West Sacramento, CA 95691
4. U.S. Bureau of Reclamation: 801 I Street, Suite 140 Sacramento, CA 95814

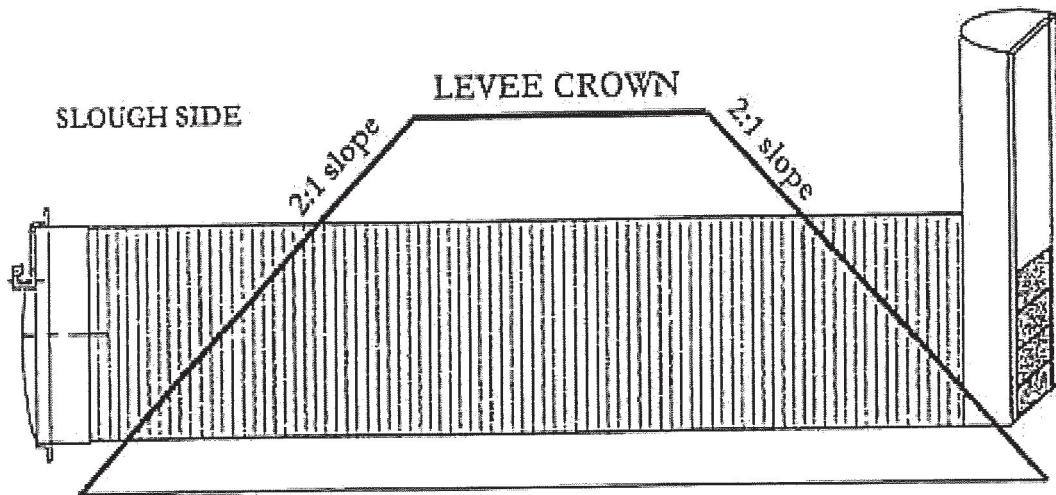
Date: 5/1/2022

Page 4 of 6

Figure 2e



Typical Levee Section For a Flood Gate



Typical Levee Section For a Drain Gate

Purpose: To conduct annual wetland maintenance activities to protect and enhance Suisun Marsh managed wetlands.

Property owners:

1. Suisun Resource Conservation District (SRCD) and private landowners
2. California Department of Fish & Wildlife (DFW)
3. California Department of Water Resources (DWR)

Typical Cross Sections

No scale

Datum: MLLW

Location: Suisun Marsh – near Suisun City, Solano County, State of California
 At: Individually owned State and private properties

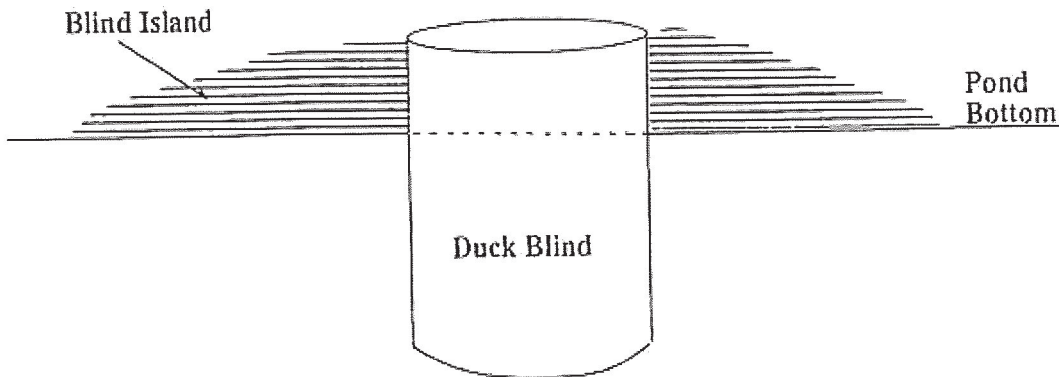

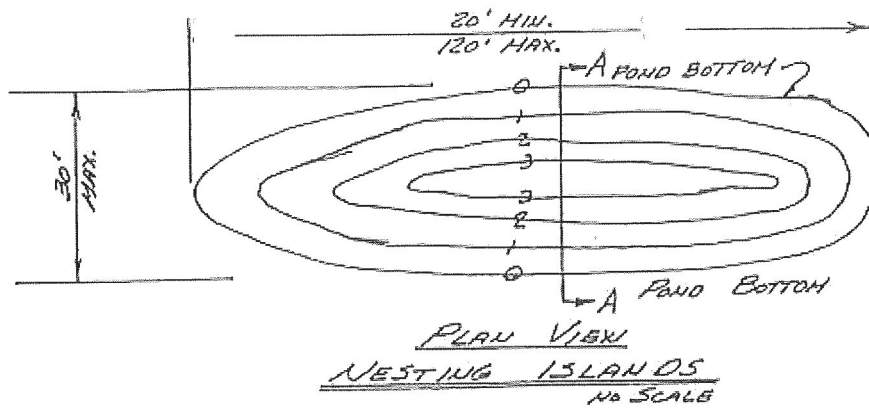
Application by:

1. SRCD: 2544 Grizzly Island Rd., Suisun City, CA 94585
2. DFW: 2825 Cordelia Rd., Suite 100 Fairfield, CA 94534
3. DWR: 3500 Industrial Blvd., West Sacramento, CA 95691
4. U.S. Bureau of Reclamation: 801 I Street, Suite 140 Sacramento, CA 95814

Date: 5/1/2022

Page 5 of 6

Figure 2f



Typical Duck Blind and Blind Island Cross Section

Purpose: To conduct annual wetland maintenance activities to protect and enhance Suisun Marsh managed wetlands.

Property owners:

1. Suisun Resource Conservation District (SRCD) and private landowners
2. California Department of Fish & Wildlife (DFW)
3. California Department of Water Resources (DWR)

Typical Cross Sections

No scale

Datum: MLLW

Location: Suisun Marsh – near Suisun City, Solano County, State of California
At: Individually owned State and private properties

Application by:

1. SRCD: 2544 Grizzly Island Rd., Suisun City, CA 94585
2. DFW: 2825 Cordelia Rd., Suite 100 Fairfield, CA 94534
3. DWR: 3500 Industrial Blvd., West Sacramento, CA 95691
4. U.S. Bureau of Reclamation: 801 I Street, Suite 140 Sacramento, CA 95814

Date: 5/1/2022