




**Lower Snake River Navigation Maintenance**



**Legend**

- Dam Locations
- Snake River

Scale: 0 5 10 20 Miles

North Arrow

Map of the Lower Snake River Navigation Project, 2012. © 2012 U.S. Army Corps of Engineers. All rights reserved. This map is for informational purposes only and does not constitute a contract or warranty. The U.S. Army Corps of Engineers is not responsible for any errors or omissions in this map. The U.S. Army Corps of Engineers is not responsible for any errors or omissions in this map. The U.S. Army Corps of Engineers is not responsible for any errors or omissions in this map.

**PURPOSE:** Dredging to restore Port berths to authorized depth.

**APPLICANT:** Port of Lewiston

**ADJACENT PROPERTY OWNERS:**  
City of Lewiston  
Lewis and Clark Terminal (Arvid Lyons)

**SHEET 1  
VICINITY MAP**

**Port of Lewiston 2022  
Berth Maintenance Dredging**

**LAT/LONG:** 46.4237 N / 117.0141 W

**NEAR/AT:** LOWER CLEARWATER RIVER

**COUNTY OF:** NEZ PERCE COUNTY, ID

**STATE OF:** IDAHO

**SHEET 1 OF 5**

May 18, 2022



PURPOSE: Dredging to restore Port berths to authorized depth.

APPLICANT: Port of Lewiston

ADJACENT PROPERTY OWNERS:  
 City of Lewiston  
 Lewis and Clark (Arvid Lyons)

**SHEET 2  
 PORT OF LEWISTON  
 BERTH DREDGING  
 AREA**

Port of Lewiston 2022  
 Berth Maintenance Dredging

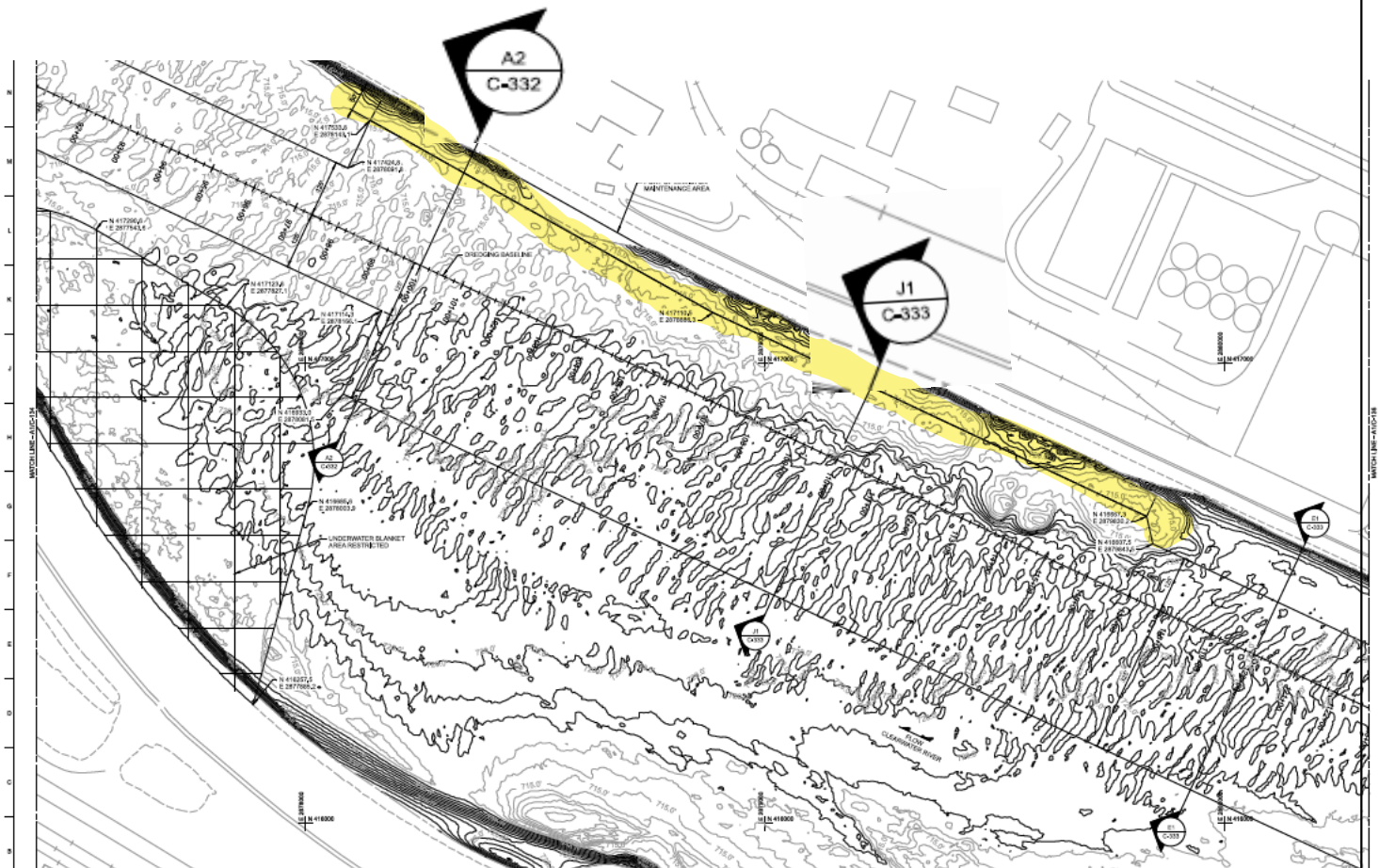
LAT/LONG: 46.4237 N / 117.0141 W  
 NEAR/AT: LOWER CLEARWATER RIVER  
 COUNTY OF: NEZ PERCE COUNTY, ID  
 STATE OF: IDAHO

SHEET 2 OF 5

May 18, 2022

# GENERAL SHEET NOTES

- BOLD CONTOURS REPRESENT MATERIAL ABOVE THE DESIGN DEPTH OF 15' BELOW MINIMUM OPERATING POOL AT THE TIME OF HYDROGRAPHIC DATA COLLECTION.**



PURPOSE: Dredging to restore Port berths to authorized depth.

APPLICANT: Port of Lewiston

ADJACENT PROPERTY OWNERS:  
City of Lewiston  
Lewis and Clark (Arvid Lyons)

SHEET 3  
2022 BATHYMETRY

Port of Lewiston 2022  
Berth Maintenance Dredging

LAT/LONG: 46.4237 N / 117.0141 W

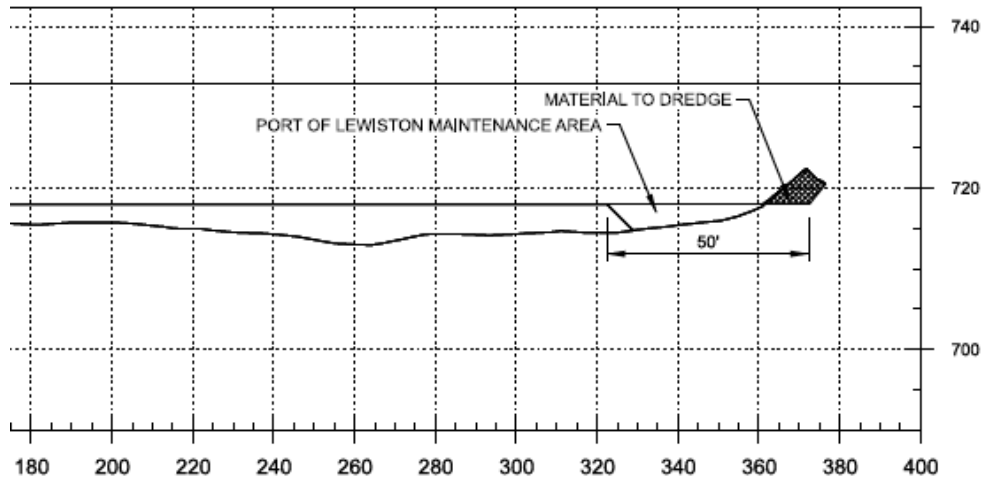
NEAR/AT: LOWER CLEARWATER RIVER

COUNTY OF: NEZ PERCE COUNTY, ID

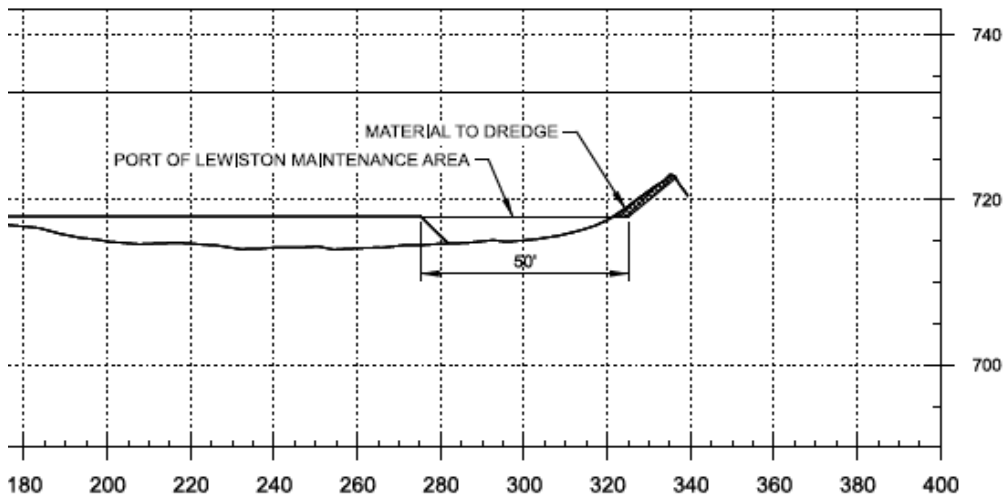
STATE OF: IDAHO

SHEET 3 OF 5

May 18, 2022



Section A2/Sheet 3 (Station 100+00)  
**PORT OF LEWISTON MAINTENANCE AREA**



Section J1/Sheet 3 (Station 100+00)  
**PORT OF LEWISTON MAINTENANCE AREA**

PURPOSE: Dredging to restore Port berths to authorized depth.

APPLICANT: Port of Lewiston

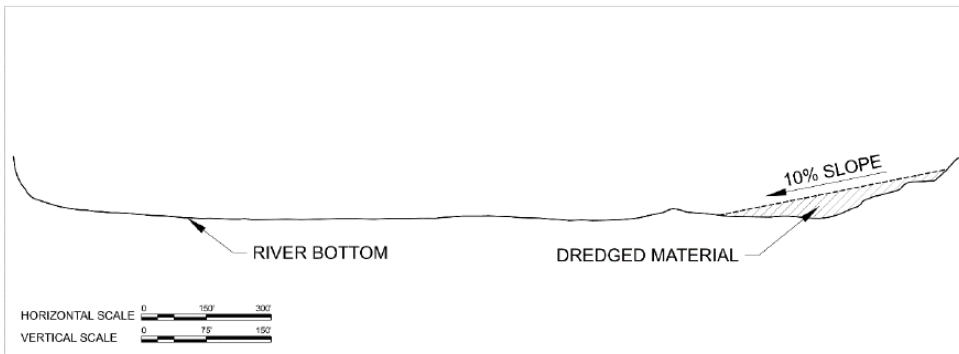
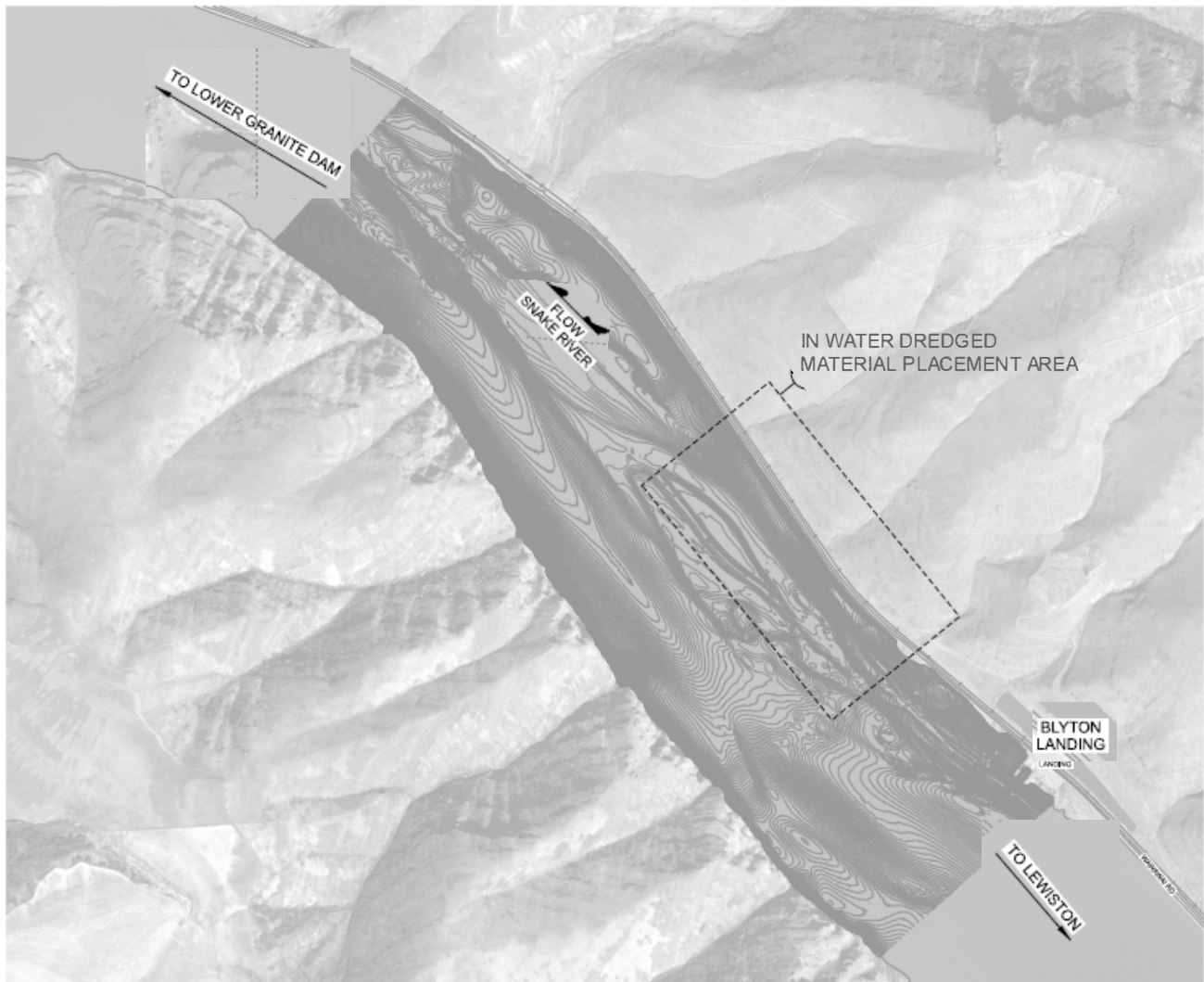
ADJACENT PROPERTY OWNERS:  
 City of Lewiston  
 Lewis and Clark (Arvid Lyons)

**SHEET 4  
 DREDGING AREA  
 CROSS SECTIONS**

**Port of Lewiston  
 Berth Maintenance Dredging**

LAT/LONG: 46.4237 N / 117.0141 W  
 NEAR/AT: LOWER CLEARWATER RIVER  
 COUNTY OF: NEZ PERCE COUNTY, ID  
 STATE OF: IDAHO  
 SHEET 4 OF 5

May 18, 2022



Schematic Cross Section of Dredged Material Placement Site

<p><b>PURPOSE:</b> Dredging to restore Port berths to authorized depth.</p> <p><b>APPLICANT:</b> Port of Lewiston</p> <p><b>ADJACENT PROPERTY OWNERS:</b> City of Lewiston Lewis and Clark Terminal (Arvid Lyons)</p>	<p align="center"><b>SHEET 5</b> <b>GENERAL DREDGING</b> <b>MATERIAL DISPOSAL SITE</b></p> <p align="center">Port of Lewiston Berth Maintenance Dredging</p>	<p><b>LAT/LONG:</b> 46. 4237N / 117.0141 W</p> <p><b>NEAR/AT:</b> LOWER CLEARWATER RIVER</p> <p><b>COUNTY OF:</b> NEZ PERCE COUNTY, ID</p> <p><b>STATE OF:</b> IDAHO</p> <p><b>SHEET 5 OF 5</b></p>
---	--	---

May 18, 2022