




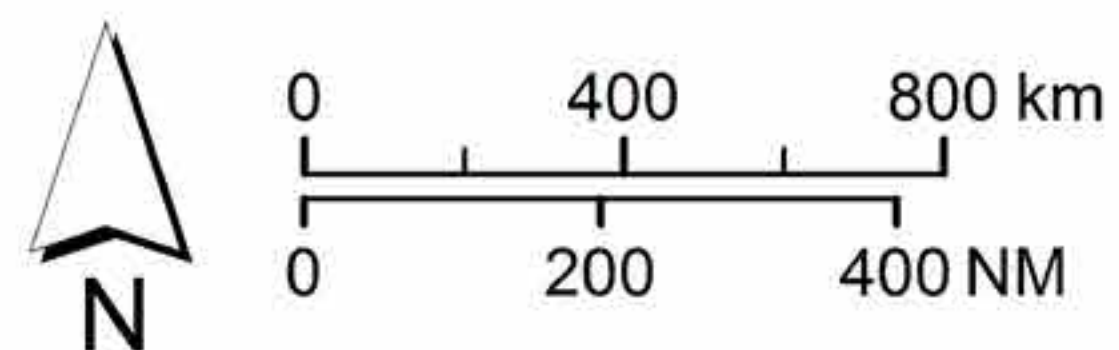




# ATLANTIC FLEET TRAINING AND TESTING (AFTT) STUDY AREA

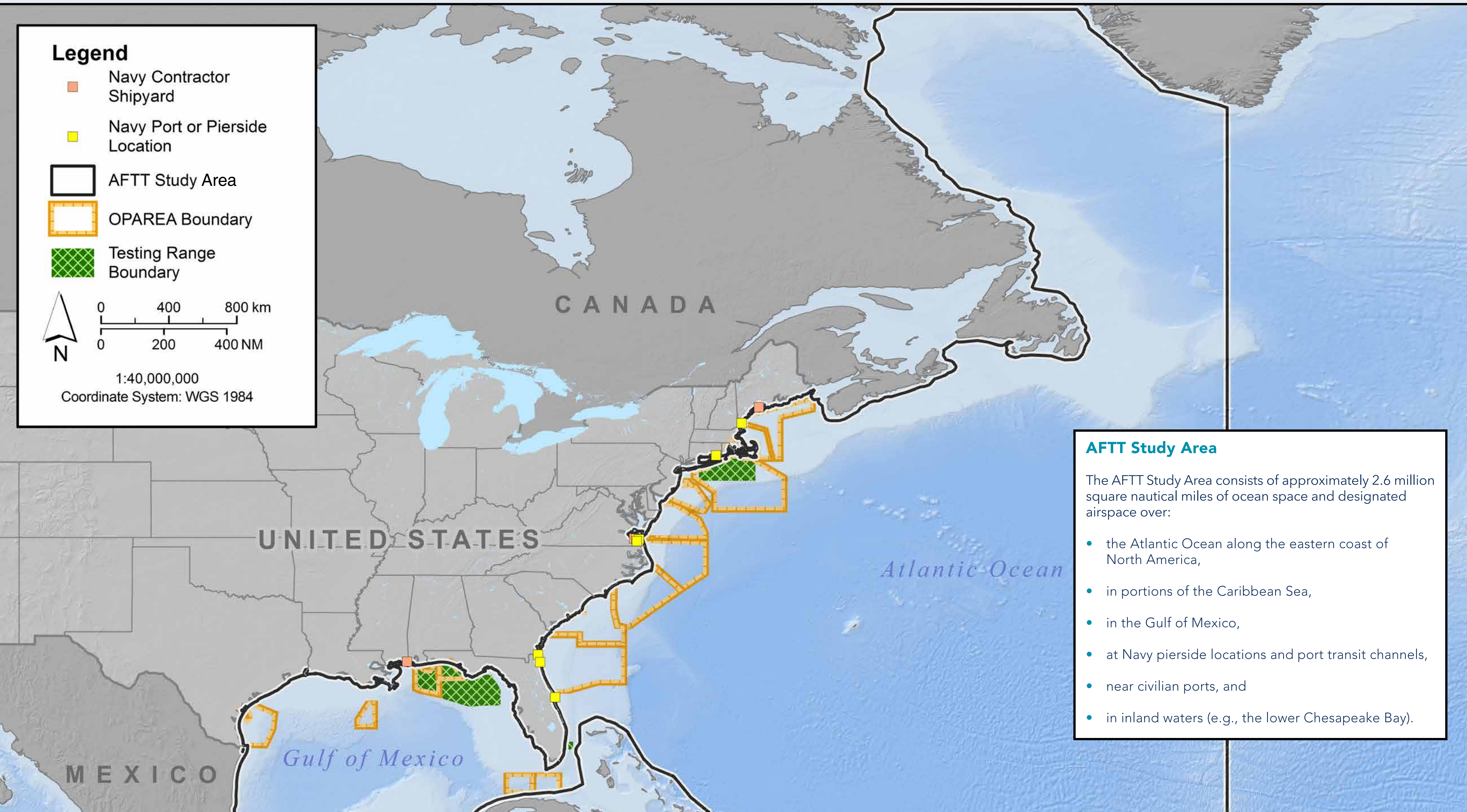
## Legend

-  Navy Contractor Shipyard
-  Navy Port or Pierside Location
-  AFTT Study Area
-  OPAREA Boundary
-  Testing Range Boundary



1:40,000,000

Coordinate System: WGS 1984



**AFTT Study Area**

The AFTT Study Area consists of approximately 2.6 million square nautical miles of ocean space and designated airspace over:

- the Atlantic Ocean along the eastern coast of North America,
- in portions of the Caribbean Sea,
- in the Gulf of Mexico,
- at Navy pierside locations and port transit channels,
- near civilian ports, and
- in inland waters (e.g., the lower Chesapeake Bay).