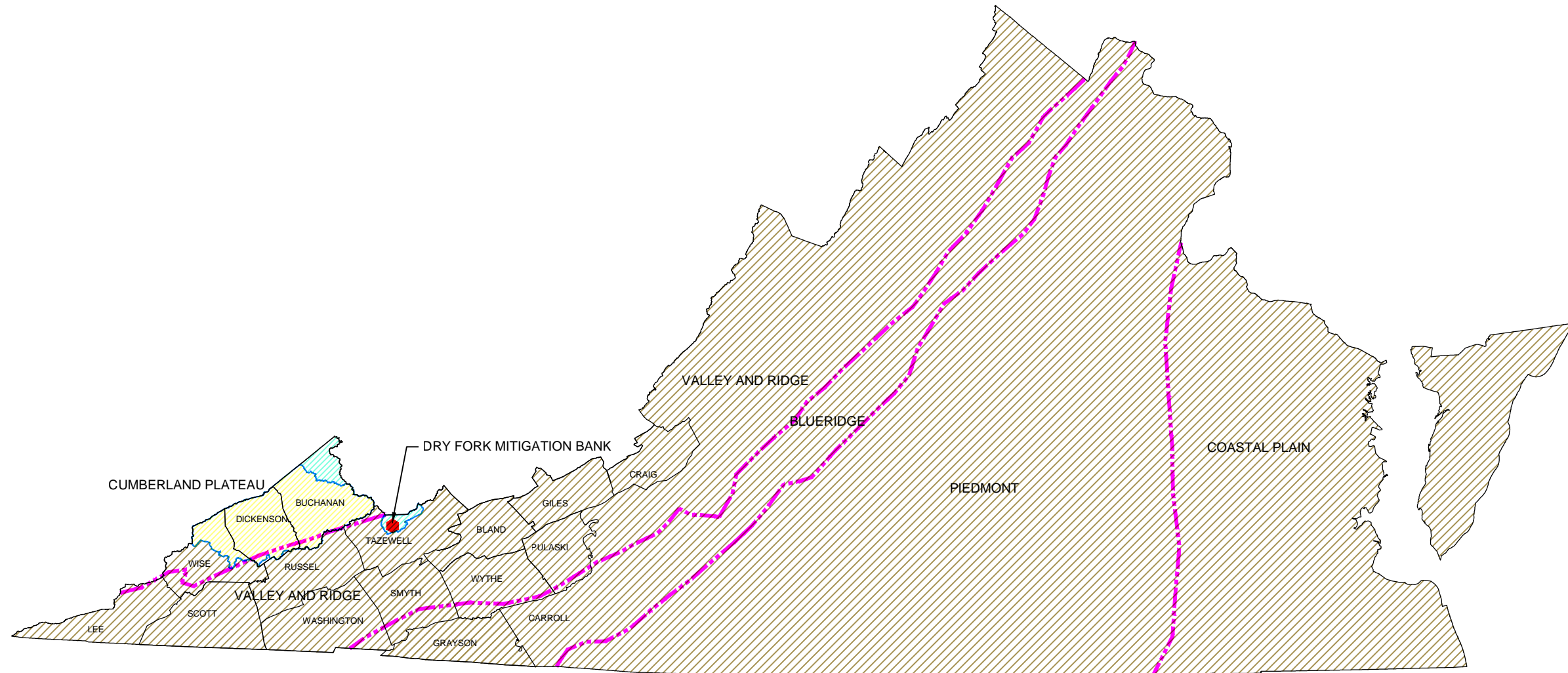








DRY FORK MITIGATION BANK BIG SANDY BASIN SERVICE AREA



LEGEND

-  SERVICE AREA BOUNDARY
-  PHYSIOGRAPHIC PROVINCES
-  TUG FORK RIVER (HUC 05070201)
-  UPPER LEVISA RIVER (HUC 05070202)



HIGHLAND CONSERVATION GROUP, INC
DRY FORK MITIGATION BANK

PERMIT NO.	N/A	DATE :	1-26-2017
APPLICATION NO.	N/A	PROJECT NO.	14-21
DESIGNED :	LMD	FILE NAME :	GSA.DWG
CHECKED :	LMD	SCALE :	1" = 200,000'
USGS QUAD:	N/A	DRAWING NO.	1 OF 1

GENERAL SERVICE AREA