













LEGEND

-  PROPERTY BOUNDARY
-  EXISTING STREAM
-  PROPOSED STREAM CENTERLINE
-  PROPOSED BANKFULL
-  PROPOSED RIPARIAN COORIDOR
-  CROSS-VANE
-  ROOT WAD
-  LIVE STAKES
-  ACCESS ROAD
-  PROPOSED WETLAND
-  SITE SECTIONS
-  J-HOOK



VIRGINIA HIGHLANDS AIRPORT AUTHORITY
CONCEPTUAL MITIGATION PLAN

PERMIT NO.	PENDING	DATE :	DECEMBER 19, 2016
APPLICATION NO.	N/A	PROJECT NO.	16-10
DESIGNED :	ADB	FILE NAME :	SITE PLAN-100.DWG
CHECKED :	LMD	SCALE :	1" = 100'
USGS QUAD:	HAYTERS GAP	DRAWING NO.	4 OF 7

EAST FORK WOLF CREEK
MITIGATION AREA
PROPOSED SITE PLAN