

SCALE: 1" = 200'

LEGEND








-  PROPERTY BOUNDARY
-  PROJECT AREA
-  PALUSTRINE FORESTED WETLAND (1.22 ACRES)
-  PALUSTRINE EMERGENT WETLAND (0.89 ACRES)
-  PALUSTRINE OPEN WATER (0.63 ACRES)
-  WATERS OF U.S. (440 L.F.)
-  DITCH

FIGURE 3
 OVERVIEW AND
 ENLARGEMENT KEY MAP
 VULCAN CONSTRUCTION MATERIALS
 RICHMOND QUARRY
 PHASE 3 FILL PROJECT
 CITY OF RICHMOND, VIRGINIA
 MAY 3, 2010
 REVISED SEPTEMBER 3, 2010

NOTE: ALL LOCATIONS ARE APPROXIMATE.



**RESOURCE
INTERNATIONAL, LTD.**

ENGINEERS • SCIENTISTS • SURVEYORS • PLANNERS
 P.O. BOX 6160 • 9560 KINGS CHARTER DRIVE • ASHLAND, VA 23005
 (804) 550-9200 FAX (804) 550-9259